

CERTIFICATE OF ADJUDICATION

CERTIFICATE OF ADJUDICATION: 05-4630

OWNER: George D. Grogan  
555 Mobberly  
Longview, Texas 75601

COUNTY: Gregg

PRIORITY DATE: December 31, 1952

WATERCOURSE: unnamed tributary of  
Grace Creek, tributary  
of the Sabine River

BASIN: Sabine River

WHEREAS, by final decree of the 188th Judicial District Court of Gregg County, in Cause No. 86-256-A, In Re: The Adjudication of Water Rights in the Lower Sabine River Segment of the Sabine River Basin dated June 9, 1986, a right was recognized under Claim 3206 authorizing George D. Grogan to appropriate waters of the State of Texas as set forth below;

NOW, THEREFORE, this certificate of adjudication to appropriate waters of the State of Texas in the Sabine River Basin is issued to George D. Grogan, subject to the following terms and conditions:

1. IMPOUNDMENT

Owner is authorized to maintain an existing dam and reservoir on an unnamed tributary of Grace Creek and impound therein not to exceed 56 acre-feet of water. The dam is located in the David Hill Survey, Abstract 93, Gregg County, Texas.

2. USE

Owner is authorized to divert and use not to exceed 38.67 acre-feet of water per annum from the aforesaid reservoir to irrigate a maximum of 58 acres of land out of a larger tract located in the David Hill Survey, Abstract 93, Gregg County, Texas, said larger tract being described as follows:

- (1) BEGINNING at a stake on the southwest R.O.W. line of the Longview and Coffeetown Road at its point of intersection with the west line of the David Hill Survey, Abstract 93;
- (2) THENCE South, 1089.6 varas with the west line of said Hill Survey to a stake for a corner;
- (3) THENCE S 89°E, 467.5 varas to a stake for a corner;
- (4) THENCE North, 454.0 varas to a stake for a corner;
- (5) THENCE S 89°E, 143.5 varas to a corner on the west R.O.W. line of said Longview and Coffeetown Road;

Certificate of Adjudication 05-4630

(6) THENCE along the west R.O.W. line of said road in a northwesterly direction to the place of beginning.

3. DIVERSION

A. Location:

At the perimeter of the aforesaid reservoir.

B. Maximum rate: 1.33 cfs (600 gpm).

4. PRIORITY

The time priority of owner's right is December 31, 1952.

5. SPECIAL CONDITION

Owner shall maintain a suitable outlet in the aforesaid dam authorized herein to allow the free passage of water that owner is not entitled to divert or impound.

The locations of pertinent features related to this certificate are shown on Page 4 of the Lower Sabine River Segment Certificates of Adjudication Maps, copies of which are located in the office of the Texas Water Commission, Austin, Texas.

This certificate of adjudication is issued subject to all terms, conditions and provisions in the final decree of the 188th Judicial District Court of Gregg County, Texas, in Cause No. 86-256-A, In Re: The Adjudication of Water Rights in the Lower Sabine River Segment of the Sabine River Basin dated June 9, 1986, and supersedes all rights of the owner asserted in that cause.

This certificate of adjudication is issued subject to senior and superior water rights in the Sabine River Basin.

This certificate of adjudication is issued subject to the obligations of the State of Texas pursuant to the terms of the Sabine River Compact.

This certificate of adjudication is issued subject to the Rules of the Texas Water Commission and its continuing right of supervision of State water resources consistent with the public policy of the State as set forth in the Texas Water Code.

Certificate of Adjudication 05-4630

This water right is appurtenant to and is an undivided part of the above-described land within which irrigation is authorized. A transfer of any portion of the land described includes, unless otherwise specified, a proportionate amount of the water right owned by the owner or seller at the time of the transaction.

TEXAS WATER COMMISSION

*Paul Hopkins*

Paul Hopkins, Chairman

DATE ISSUED:

DEC 10 1986

ATTEST:

*Mary Ann Hefner*

Mary Ann Hefner, Chief Clerk

# TEXAS COMMISSION ON ENVIRONMENTAL QUALITY

## REPORT OF SURFACE WATER USED FOR THE YEAR ENDING 2018

for  
Certificate of Adjudication

WATER RIGHT NO: 4630

B 5

WUR USE: AGRICULTURE

AUTH USE: AGRICULTURE - IRRIGATION

I am reporting water used for the water right holder(s) listed below.

CN600854061 GEORGE GROGAN

Additional water right holders may be listed on the back.

☐ Please check the box if you have a change in name, address or ownership and indicate the changes on the back of this form.

GEORGE D GROGAN

~~1604 CLEARWOOD DR~~~~LONGVIEW, TX 75604-4411~~

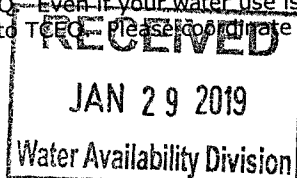
Mr. George Grogan  
5965 Curtis Black Rd.  
Hallsville, TX 75650

Instructions for completing the form are enclosed.

1 Acre-Foot = 325,851 Gallons

If you are receiving this Water Use Report form, you must complete, sign, and return this form to TCEQ. Even if your water use is zero, indicate that on this form, provide a reason or explanation in the comment field, and submit the form to TCEQ. Please coordinate your water use reporting with all holders of this Water Right in order to avoid duplicative reporting.

Complete the table below by entering the amount of water that you diverted (even if zero). **EXCLUDE GROUNDWATER and WATER THAT YOU PURCHASED UNDER A CONTRACT.**



USE	AGRICULTURE	
	Irrigation	Wildlife, Aquaculture, Stockraising and/or Other Agriculture
Month	Diverted Amount (acre-feet)	Diverted Amount (acre-feet)
Jan		
Feb		
Mar		
Apr		
May		
Jun		
Jul		
Aug		
Sept		
Oct		
Nov		
Dec		
<b>Total:</b>		
	Maximum Diversion Rate (Specify <input type="checkbox"/> CFS or <input type="checkbox"/> GPM)	Maximum Diversion Rate (Specify <input type="checkbox"/> CFS or <input type="checkbox"/> GPM)

Please answer the following questions.

If you have a permitted on-channel impoundment or reservoir, what is the condition of your dam?

*good*

(e.g., Good, Fair, Poor)

Do you have working low flow outlet(s) on your impoundment(s)? ☐ Yes ☒ No

Comments: \_\_\_\_\_

A water right holder who fails to file a completed form by the due date is liable for a penalty for each day past the due date in an amount not to exceed: (1) \$100 per day for a water right authorization of 5,000 acre-feet or less per year; or (2) \$500 per day for a water right authorizing more than 5,000 acre-feet per year.

Signature: \_\_\_\_\_

Date: \_\_\_\_\_

Contact Name: \_\_\_\_\_

Print Name

Telephone Number

Return completed form by March 01, 2019 to:

Texas Commission on Environmental Quality ★ Water Rights Permitting MC 160 ★ PO Box 13087 ★ Austin TX 78711-3087  
Forms may be submitted electronically to WUR@tceq.texas.gov Telephone: (512) 239-4691

# TEXAS COMMISSION ON ENVIRONMENTAL QUALITY

## REPORT OF SURFACE WATER USED FOR THE YEAR ENDING 2017

for  
Certificate of Adjudication

WATER RIGHT NO: 4630  
B 5

WUR USE: AGRICULTURE  
AUTH USE: AGRICULTURE - IRRIGATION

GEORGE D GROGAN  
1604 CLEARWOOD DR  
LONGVIEW, TX 75604-4411

I am reporting water used for the water right holder(s) listed below.

CN600854061 GEORGE GROGAN

Additional water right holders may be listed on the back.

☐ Please check the box if you have a change in name, address or ownership and indicate the changes on the back of this form.

**RECEIVED**

JAN 29 2018

Water Availability Division

Instructions for completing the form are enclosed. 1 Acre-Foot = 325,851 Gallons

If you are receiving this Water Use Report form, you must complete, sign, and return this form to TCEQ. Even if your water use is zero, indicate that on this form, provide a reason or explanation in the comment field, and submit the form to TCEQ. Please coordinate your water use reporting with all holders of this Water Right in order to avoid duplicative reporting.

Complete the table below by entering the amount of water that you diverted (even if zero). **EXCLUDE GROUNDWATER and WATER THAT YOU PURCHASED UNDER A CONTRACT.**

USE	AGRICULTURE	
	Irrigation	Wildlife, Aquaculture, Stockraising and/or Other Agriculture
Month	Diverted Amount (acre-feet)	Diverted Amount (acre-feet)
Jan		
Feb	no water used	
Mar		
Apr		
May	Health problems	
Jun		
Jul		
Aug	Expect to resume this year	
Sept		
Oct		
Nov		
Dec		
<b>Total:</b>		
	Maximum Diversion Rate (Specify <input type="checkbox"/> CFS or <input type="checkbox"/> GPM)	Maximum Diversion Rate (Specify <input type="checkbox"/> CFS or <input type="checkbox"/> GPM)

Please answer the following questions.

If you have a permitted on-channel impoundment or reservoir, what is the condition of your dam?

(eg., Good, Fair, Poor)

Do you have working low flow outlet(s) on your impoundment(s)? ☐ Yes ☐ No

Comments: \_\_\_\_\_  
 \_\_\_\_\_  
 \_\_\_\_\_  
 \_\_\_\_\_  
 \_\_\_\_\_  
 \_\_\_\_\_  
 \_\_\_\_\_  
 \_\_\_\_\_  
 \_\_\_\_\_  
 \_\_\_\_\_

A water right holder who fails to file a completed form by the due date is liable for a penalty for each day past the due date in an amount not to exceed: (1) \$100 per day for a water right authorization of 5,000 acre-feet or less per year; or (2) \$500 per day for a water right authorizing more than 5,000 acre-feet per year.

Signature: George D Grogan Date: 1-23-18  
 Contact Name: \_\_\_\_\_ (\_\_\_\_\_) \_\_\_\_\_  
Print Name Telephone Number

**Return completed form by March 01, 2018 to:**

Texas Commission on Environmental Quality ★ Water Rights Permitting MC 160 ★ PO Box 13087 ★ Austin TX 78711-3087  
 Forms may be submitted electronically to WUR@tceq.texas.gov Telephone: (512) 239-4691

# TEXAS COMMISSION ON ENVIRONMENTAL QUALITY

## REPORT OF SURFACE WATER USED FOR THE YEAR ENDING 2016

for  
Certificate of Adjudication

WATER RIGHT NO:4630  
B 5

WUR USE: AGRICULTURE  
AUTH USE: AGRICULTURE - IRRIGATION

RECEIVED

FEB 06 2017

GEORGE D GROGAN  
1604 CLEARWOOD DR  
LONGVIEW, TX 75604-4411

WATER RIGHTS PERMITTING

I am reporting water used for the water right holder(s) listed below.

CN600854061 GEORGE GROGAN

Additional water right holders may be listed on the back.

☐ Please check the box if you have a change in name, address or ownership and indicate the changes on the back of this form.

Instructions for completing the form are enclosed.

1 Acre-Foot = 325,851 Gallons

If you are receiving this Water Use Report form, you must complete, sign, and return this form to TCEQ. Even if your water use is zero, indicate that on this form, provide a reason or explanation in the comment field, and submit the form to TCEQ. Please coordinate your water use reporting with all holders of this Water Right in order to avoid duplicative reporting.

Complete the table below by entering the amount of water that you diverted (even if zero). **EXCLUDE GROUNDWATER and WATER THAT YOU PURCHASED UNDER A CONTRACT.**

USE	AGRICULTURE	
	Irrigation	Wildlife, Aquaculture, Stockraising and/or Other Agriculture
Month	Diverted Amount (acre-feet)	Diverted Amount (acre-feet)
Jan	0	0
Feb	0	0
Mar	0	0
Apr	0	0
May	0	0
Jun	0	0
Jul	0	0
Aug	0	0
Sept	0	0
Oct	0	0
Nov	0	0
Dec	0	0
<b>Total:</b>		
	Maximum Diversion Rate (Specify <input type="checkbox"/> CFS or <input type="checkbox"/> GPM)	Maximum Diversion Rate (Specify <input type="checkbox"/> CFS or <input type="checkbox"/> GPM)

Please answer the following questions.

If you have a permitted on-channel impoundment or reservoir, what is the condition of your dam?

(e.g., Good, Fair, Poor)

Do you have working low flow outlet(s) on your impoundment(s)? ☐ Yes ☒ No

Comments: \_\_\_\_\_  
\_\_\_\_\_  
\_\_\_\_\_  
\_\_\_\_\_  
\_\_\_\_\_  
\_\_\_\_\_  
\_\_\_\_\_  
\_\_\_\_\_  
\_\_\_\_\_  
\_\_\_\_\_

A water right holder who fails to file a completed form by the due date is liable for a penalty for each day past the due date in an amount not to exceed: (1) \$100 per day for a water right authorization of 5,000 acre-feet or less per year; or (2) \$500 per day for a water right authorizing more than 5,000 acre-feet per year.

Signature:

Date:

Contact Name:

Print Name

Telephone Number

Return completed form by March 01, 2017 to:

Texas Commission on Environmental Quality ★ Water Rights Permitting MC 160 ★ PO Box 13087 ★ Austin TX 78711-3087  
Forms may be submitted electronically to WUR@tceq.texas.gov Telephone: (512) 239-4691

**TEXAS COMMISSION ON ENVIRONMENTAL QUALITY**  
**REPORT OF SURFACE WATER USED FOR THE YEAR ENDING DECEMBER 31, 2015**

for

TYPE: 6

WATER RIGHT NO: 4630

USE: 3 IRRIGATION

B 5 / A 2209

TWDB ACCT#:

OWNER: GEORGE D GROGAN  
 1604 CLEARWOOD DR  
 LONGVIEW TX 75604-4411

RECEIVED

MAR 03 2016

WATER RIGHTS PERMITTING

If you have a change in name, address or ownership, please indicate the changes on this form. NOTE: Changing ownership also requires recorded documents such as deed(s) and in case of inheritance, will, probate order, and will inventory. Per Texas statutes, a fee of \$100.00 will be charged for each transfer or name change.

1 Acre-Foot = 325,851 Gallons

Month	Maximum Diversion Rate (Specify: <input type="checkbox"/> CFS or <input type="checkbox"/> GPM)	Monthly Diverted Amount (acre-feet)	Monthly Consumed Amount (acre-feet)	Monthly Return Flow (acre-feet)
January				
February				
March				
April				
May				
June				
July				
August				
September				
October				
November				
December				
	Total:			

*no water used  
2015*

Comments:

Effective September 1, 2013, a person who fails to file is liable for a penalty each day in an amount not to exceed: (1) \$100 per day for a water right authorization of 5,000 acre-feet or less per year; or (2) \$500 per day for a water right authorizing more than 5,000 acre-feet per year.

For Irrigation Use Only: Indicate the number of acres irrigated, the months and the type of crops grown in the space below:

Crop: Months: Acres:

Crop: Months: Acres:

Signature:

Date:

Contact Name:

Print Name

Telephone Number

Return this form by March 1, 2016 to :

Texas Commission on Environmental Quality ★ Water Rights Permitting MC 160 ★ PO Box 13087 ★ Austin TX 78711-3087  
 Forms may be submitted electronically to WUR@tceq.texas.gov

Telephone: (512) 239-4691

**TEXAS COMMISSION ON ENVIRONMENTAL QUALITY**  
**REPORT OF SURFACE WATER USED FOR THE YEAR ENDING DECEMBER 31, 2014**

for

TYPE: 6

WATER RIGHT NO: 4630

USE: 3 IRRIGATION

B 5 / A 2209

TWDB ACCT#:

RECEIVED

APR 13 2015

OWNER: GEORGE D GROGAN  
 1604 CLEARWOOD DR  
 LONGVIEW TX 75604-4411

WATER RIGHTS PERMITTING

If you have a change in name, address or ownership, please indicate the changes on this form. NOTE: Changing ownership also requires recorded documents such as deed(s) and in case of inheritance, will, probate order, and will inventory. Per Texas statutes, a fee of \$100.00 will be charged for each transfer or name change.

Instructions for completing the form are enclosed. 1 Acre-Foot = 325,851 Gallons

Month	Maximum Diversion Rate (Specify: <input type="checkbox"/> CFS or <input type="checkbox"/> GPM)	Monthly Diverted Amount (acre-feet)	Monthly Consumed Amount (acre-feet)	Monthly Return Flow (acre-feet)
January				
February				
March				
April				
May				
June				
July				
August				
September				
October				
November				
December				
Total:				

Comments:

Effective September 1, 2013, a person who fails to file is liable for a penalty each day in an amount not to exceed: (1) \$100 per day for a water right authorization of 5,000 acre-feet or less per year; or (2) \$500 per day for a water right authorizing more than 5,000 acre-feet per year.

For Irrigation Use Only: Indicate the number of acres irrigated, the months and the type of crops grown in the space below:

Crop: Months: Acres:

Crop: Months: Acres:

Return this form by March 1, 2015.

Signature: George D Grogan Date: 2-19-15Contact Name: George Grogan Print Name 903-500-2001 Telephone Number

Return this form by March 1, 2015 to :

Texas Commission on Environmental Quality ★ Water Rights Permitting MC 160 ★ PO Box 13087 ★ Austin TX 78711-3087



TEXAS COMMISSION ON ENVIRONMENTAL QUALITY  
REPORT OF SURFACE WATER USED FOR THE YEAR ENDING DECEMBER 31, 2013

for

TYPE: 6

WATER RIGHT NO: 05-4630

USE: 3-Irrigation

RECEIVED

FEB 28 2014

WATER RIGHTS PERMITTING

OWNER: GEORGE D GROGAN  
1604 CLEARWOOD DR  
LONGVIEW, TX 75604-4411

If you have a change in name, address or ownership, please indicate the changes on this form. NOTE: Changing ownership also requires recorded documents such as deed(s) and in case of inheritance, will, probate order, and will inventory. Per Texas statutes, a fee of \$100.00 will be charged for each transfer or name change.

1604 CLEARWOOD DR  
LONGVIEW, TX 75604-4411

Instructions for completing the form are enclosed. 1 Acre-Foot = 325,851 Gallons

	Maximum Diversion Rate (Specify: <input type="checkbox"/> CFS or <input type="checkbox"/> GPM)	Monthly Diverted Amount ** (acre-feet)	Monthly Consumed Amount ** (acre-feet)	Monthly Return Flow (acre-feet)
January		0	0	0
February		0	0	0
March		0	0	0
April		0	0	0
May		0	0	0
June		0	0	0
July		0	0	0
August		0	0	0
September		0	0	0
October		0	0	0
November		0	0	0
December		0	0	0
Total:		0	0	0

Comments: Drought - water reserved for livestock

\*\* The Monthly Diverted Amount and Monthly Consumed Amount may be the same; if they are, record them under both the Monthly Diverted Amount and the Monthly Consumed Amount columns.

For Irrigation Use Only: Indicate the number of acres irrigated, the months and the type of crops grown in the space below:

Crop: \_\_\_\_\_ Months: \_\_\_\_\_ Acres: \_\_\_\_\_

Crop: \_\_\_\_\_ Months: \_\_\_\_\_ Acres: \_\_\_\_\_

Signature: George D. Grogan

Date: 2-23-14

Contact Name and Phone/Email: GEORGE D. GROGAN

Print Name

903-500-2001

Return this form by November 30, 2013 to:

Texas Commission on Environmental Quality ♦ Water Rights Permitting MC 160 ♦ P.O. Box 13087 ♦ Austin TX 78711-3087  
Telephone (512) 239-4691

**TEXAS COMMISSION ON ENVIRONMENTAL QUALITY**  
**REPORT OF SURFACE WATER USED FOR THE YEAR ENDING DECEMBER 31, 2012**

for

USE: 3 IRRIGATION

TYPE: 6

WATER RIGHT NO: 4630

*grace creek*

B 5 / A 2209

TWDB ACCT#:

OWNER:

GEORGE D GROGAN  
 1604 CLEARWOOD DR  
 LONGVIEW TX 75604-4411

RECEIVED

MAR 03 2014

WATER RIGHTS PERMITTING

If you have a change in name, address or ownership, please indicate the changes on this form. NOTE: Changing ownership also requires recorded documents such as deed(s) and in case of inheritance, will, probate order, and will inventory. Per Texas statutes, a fee of \$100.00 will be charged for each transfer or name change.

Instructions for completing the form are enclosed. 1 Acre-Foot = 325,851 Gallons

Month	Maximum Diversion Rate (Specify: <input type="checkbox"/> CFS or <input type="checkbox"/> GPM)	Monthly Diverted Amount ** (acre-feet)	Monthly Consumed Amount ** (acre-feet)	Monthly Return Flow (acre-feet)
January		0	0	0
February		0	0	0
March		0	0	0
April		0	0	0
May		0	0	0
June		0	0	0
July		0	0	0
August		0	0	0
September		0	0	0
October		0	0	0
November		0	0	0
December		0	0	0
Total:		0		

Comments: *Drought - water needed for livestock*

\*\* The Monthly Diverted Amount and Monthly Consumed Amount may be the same; if they are, record them under both the Monthly Diverted Amount and the Monthly Consumed Amount columns.

**For Irrigation Use Only:** Indicate the number of acres irrigated, the months and the type of crops grown in the space below:

Crop: \_\_\_\_\_ Months: \_\_\_\_\_ Acres: \_\_\_\_\_  
 Crop: \_\_\_\_\_ Months: \_\_\_\_\_ Acres: \_\_\_\_\_

Signature: *George D Grogan*Date: *2-23-14*

Contact Name:

*GEORGE D GROGAN*

Print Name

*905-500-2001*

**TEXAS COMMISSION ON ENVIRONMENTAL QUALITY**  
**REPORT OF SURFACE WATER USED FOR THE YEAR ENDING DECEMBER 31, 2011**

for

TYPE: 6

WATER RIGHT NO: 4630

USE: 3 IRRIGATION

B 5 / A 2209

TWDB ACCT#:

**RECEIVED****FEB 21 2014**

OWNER:

**GEORGE D GROGAN**  
**1604 CLEARWOOD DR**  
**LONGVIEW TX 75604-4411**

**WATER RIGHTS PERMITTING**

If you have a change in name, address or ownership, please indicate the changes on this form. NOTE: Changing ownership also requires recorded documents such as deed(s) and in case of inheritance, will, probate order, and will inventory. Per Texas statutes, a fee of \$100.00 will be charged for each transfer or name change.

Instructions for completing the form are enclosed. 1 Acre-Foot = 325,851 Gallons

Month	Maximum Diversion Rate (Specify: <input type="checkbox"/> CFS or <input type="checkbox"/> GPM)	Monthly Diverted Amount ** (acre-feet)	Monthly Consumed Amount ** (acre-feet)	Monthly Return Flow (acre-feet)
January		0	0	0
February		0	0	0
March		0	0	0
April		0	0	0
May		0	0	0
June		0	0	0
July		0	0	0
August		0	0	0
September		0	0	0
October		0	0	0
November		0	0	0
December		0	0	0
<b>Total:</b>		0	0	0

Comments:

*Personal health problems prevented irrigation*

\*\* The Monthly Diverted Amount and Monthly Consumed Amount may be the same; if they are, record them under both the Monthly Diverted Amount and the Monthly Consumed Amount columns.

**For Irrigation Use Only:** Indicate the number of acres irrigated, the months and the type of crops grown in the space below:

Crop: \_\_\_\_\_ Months: \_\_\_\_\_ Acres: \_\_\_\_\_  
 Crop: \_\_\_\_\_ Months: \_\_\_\_\_ Acres: \_\_\_\_\_

Signature: *George D Grogan*Date: *2-23-14*

Contact Name and Phone/Email:

*GEORGE D. GROGAN*

Print Name

*903-500-2001*

Return this form by November 30, 2012 to :

Texas Commission on Environmental Quality ★ Water Rights Permitting MC 160 ★ PO Box 13087 ★ Austin TX 78711-3087

TEXAS COMMISSION ON ENVIRONMENTAL QUALITY  
REPORT OF SURFACE WATER USED FOR THE YEAR ENDING DECEMBER 31, 2010

for

TYPE: 6

WATER RIGHT NO: 054630  
GREEN CO.

USE: 3-Irrigation

RECEIVED

FEB 21 2014

WATER RIGHTS PERMITTING

OWNER: GEORGE D GROGAN  
1604 CLEARWOOD DR  
LONGVIEW, TX 75604-4411

If you have a change in name, address or ownership, please indicate the changes on this form. NOTE: Changing ownership also requires recorded documents such as deed(s) and in case of inheritance, will, probate order, and will inventory. Per Texas statutes, a fee of \$100.00 will be charged for each transfer or name change.

1604 CLEARWOOD DR  
LONGVIEW, TX 75604-4411

Instructions for completing the form are enclosed. 1 Acre-Foot = 325,851 Gallons

	Maximum Diversion Rate (Specify: <input type="checkbox"/> CFS or <input type="checkbox"/> GPM)	Monthly Diverted Amount ** (acre-feet)	Monthly Consumed Amount** (acre-feet)	Monthly Return Flow (acre-feet)
January		0	0	0
February		0	0	0
March		0	0	0
April		0	0	0
May		0	0	0
June		0	0	0
July		0	0	0
August		0	0	0
September		0	0	0
October		0	0	0
November		0	0	0
December		0	0	0
Total:				

Comments: Personal health problems prevented irrigation.

\*\* The Monthly Diverted Amount and Monthly Consumed Amount may be the same; if they are, record them under both the Monthly Diverted Amount and the Monthly Consumed Amount columns.

For Irrigation Use Only: Indicate the number of acres irrigated, the months and the type of crops grown in the space below:

Crop: \_\_\_\_\_ Months: \_\_\_\_\_ Acres: \_\_\_\_\_

Crop: \_\_\_\_\_ Months: \_\_\_\_\_ Acres: \_\_\_\_\_

Signature: George D Grogan

Date: 2-23-14

Contact Name and Phone/Email:

GEORGE D. GROGAN

Print Name

903-500-2001

Return this form by November 30, 2011 to:

Texas Commission on Environmental Quality ♦ Water Rights Permitting MC 160 ♦ P.O. Box 13087 ♦ Austin TX 78711-3087  
Telephone (512) 239-4691

TEXAS COMMISSION ON ENVIRONMENTAL QUALITY  
REPORT OF SURFACE WATER USED FOR THE YEAR ENDING DECEMBER 31, 2011

USE: 3 IRRIGATION

for

TYPE: 6

WATER RIGHT NO: 4630

B 5 / A 2209

VDB ACCT#:

OWNER:

GEORGE D GROGAN  
555 S MOBBERLY AVE  
LONGVIEW TX 75602-1827

If you have a change in name, address or ownership, please indicate the changes on this form. NOTE: Changing ownership also requires recorded documents such as deed(s) and in case of inheritance, will, probate order, and will inventory. Per Texas statutes, a fee of \$100.00 will be charged for each transfer or name change.

Instructions for completing the form are enclosed. 1. Area East = 225,851 G.A.U.


Rights Permitting, MC 160

Commission on  
Environmental Quality

Box 13087

TX 78711-3087

FEE REQUESTED

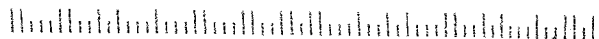
PRESORTED  
FIRST CLASS

02 1M \$ 00.36<sup>5</sup>  
0004264845 DEC 29 2011  
MAILED FROM ZIP CODE 78753

UTC

NIXIE 750 DE 1 00 01/05/12  
RETURN TO SENDER  
NOT DELIVERABLE AS ADDRESSED  
UNABLE TO FORWARD  
BC: 78711308787 \*1882-10384-05-20

787113087  
KX#F00B175002



**TEXAS COMMISSION ON ENVIRONMENTAL QUALITY**  
**REPORT OF SURFACE WATER USED FOR THE YEAR ENDING DECEMBER 31, 2009**

for

TYPE: 6

WATER RIGHT NO: 4630

USE: 3 IRRIGATION

B 5 / A 2209

TWDB ACCT#:

OWNER:

GEORGE D GROGAN  
 555 S MOBBERLY AVE  
 LONGVIEW TX 75602-1827

If you have a change in name, address or ownership, please indicate the changes on this form. NOTE: Changing ownership also requires recorded documents such as deed(s) and in case of inheritance, will, probate order, and will inventory. Per Texas statutes, a fee of \$100.00 will be charged for each transfer or name change.

Instructions for completing the form are enclosed. 1 Acre-Foot = 325,851 Gallons

Water Rights Permitting, MC 160  
 Texas Commission on  
 Environmental Quality  
 P.O. Box 13087  
 Austin, TX 78711-3087

1/05/10

PRESORTED  
FIRST CLASS

UNITED STATES POSTAGE  
 02 1M  
 0004264845 JAN 04 2010  
 \$ 00.357  
 MAILED FROM ZIP CODE 78753

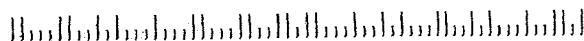
SERVICE REQUESTED

NIXIE 752 DE 1 00 01/13/10

RETURN TO SENDER  
 NOT DELIVERABLE AS ADDRESSED  
 UNABLE TO FORWARD

BC: 78711308787 \*0193-11085-13-18

HEX: 78711308787



TEXAS COMMISSION ON ENVIRONMENTAL QUALITY  
REPORT OF SURFACE WATER USED FOR THE YEAR ENDING DECEMBER 31, 2008

for

TYPE: 6

WATER RIGHT NO: 4630

USE: 3 IRRIGATION

B 5 / A 2209

TWDB ACCT#:


OWNER:

GEORGE D GROGAN  
555 S MOBBERLY AVE  
LONGVIEW TX 75602-1827

If you have a change in name, address or ownership, please indicate the changes on this form. NOTE: Changing ownership also requires documents such as deed(s) and in case of inheritance, will, probate order, and will inventory. Per Texas Legislature rules, a fee of \$100.00 will be charged for each transfer or name change.

Water Rights Permitting, MC 160  
Texas Commission on  
Environmental Quality  
P.O. Box 13087  
Austin, TX 78711-3087

SERVICE REQUESTED

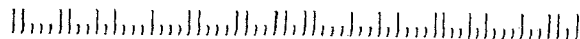


NIXIE 752 SE 1 22 12/29/08

RETURN TO SENDER  
NOT DELIVERABLE AS ADDRESSED  
UNABLE TO FORWARD

BC: 78711308787 \*1882-11929-29-09

JAXZ001 12/29/08



## TEXAS WATER COMMISSION

ORIGINAL — RETURN TO COMMISSION

## REPORT OF SURFACE WATER USED FOR THE YEAR ENDING ON DECEMBER 31

1990

NOTE: WATER USED UNDER EACH PERMIT, ADJUDICATION CERTIFICATE OR OTHER CLAIM OF WATER RIGHT MUST BE REPORTED ON A SEPARATE FORM UNLESS COMBINED REPORTING HAS BEEN AUTHORIZED BY COMMISSION ORDER. Use additional sheets if necessary to complete answers to any question. Texas Statutes require this report of water use to be filed with the Commission on or before March 1 of each year.

GEORGE D. GROGAN  
555 MOBBERLY  
LONGVIEW, TEXAS 75601

NO WATER USED

TAX ID

OR

SSN

\* Give name and address for  
changes, if any, in ownership/address

Name

Street or Route

City

State

Zip Code

ADJUDICATION CERTIFICATE NO. 05 -4630

1. Name of stream, canal or other source from which water was diverted \_\_\_\_\_

If you have a reservoir, please state:

(a) Name of reservoir: Present Original (if different) \_\_\_\_\_

(b) Present capacity of reservoir \_\_\_\_\_

(c) Condition of dam \_\_\_\_\_

2. The amount of water used was determined by: (a) Recording meter \_\_\_\_\_, (b) Weir \_\_\_\_\_

(c) Flume \_\_\_\_\_, (d) Other method of estimating quantity used (explain) \_\_\_\_\_

3. Record of surface water taken or diverted. (Enter in acre-feet the amount of water taken or diverted each month under the water right or claim of water right shown above.)

For Reporting Purposes

1 cfs = 450 gallons per minute  
1 cfs = 2 acre-feet per 24 hours

1 acre-foot = 325,851 gallons  
1 million gallons per day = 3 acre-feet

Month	Maximum Diversion Rate (Specify)	Purpose of Use						Return Flow
		Municipal	Industrial	Irrigation	Mining	Hydro- electric power	Other Use (Specify)	
	cfs or gpm	acre-ft	acre-ft	acre-ft	acre-ft	acre-ft	acre-ft	acre-ft
Jan								
Feb								
Mar								
Apr								
May								
Jun								
Jul								
Aug								
Sep								
Oct								
Nov								
Dec								
Total								

Total acre-feet surface water used: \_\_\_\_\_

4. Users of surface water for irrigation purposes:

(a) During this year, \_\_\_\_\_ acres were irrigated one or more times under this water right.

(b) Irrigation Districts supplying water for irrigation complete paragraph 4 (b):

During the year, \_\_\_\_\_ acres were irrigated one or more times within the district's boundaries.

During the year, water was furnished to irrigate \_\_\_\_\_ acres one or more times outside of the district's boundaries.

(c) If diversions are not metered within 5 per cent accuracy, complete paragraph 4 (c):

During the year, \_\_\_\_\_ acres were irrigated under this water right.

On \_\_\_\_\_ acres only 1 crop was produced.

On \_\_\_\_\_ acres 2 crops were produced.

On \_\_\_\_\_ acres \_\_\_\_\_ crops were produced.

Irrigated land is located in the \_\_\_\_\_ Survey or Surveys

No (s) \_\_\_\_\_ in \_\_\_\_\_ County.

\* If ownership change, documents such as deed(s) and in case of inheritance, (1) will, (2) probate order (3) will inventory should be submitted.

(See reverse side)



Water was applied as follows:

Crop	Acres	Number of Waterings	Average Depth in Inches Applied Per Irrigation
1.			
2.			
3.			
4.			
5.			
6.			

5. If you diverted surface water to others under this water right, complete the following:

[illegible]

Was this water reported in Section 3? \_\_\_\_\_

6. If you received or diverted water under a water right NOT owned by you, complete the following:

Name and Address of Owner of Water Right or Facilities Used	Purpose of Use	Acre-feet Received During the Year

Was this water reported in Section 3? \_\_\_\_\_

7. **Municipal Users Only:**

The amount of sewage effluent used for irrigation, industrial, or other purposes was \_\_\_\_\_  
acre-feet. Estimated population served at the end of the year was: \_\_\_\_\_

## 8. Industrial Users Only

Type of Industry: \_\_\_\_\_

Of the amount of surface water reported on this form as being used during the year, the amount or percentage actually consumed was \_\_\_\_\_  
\_\_\_\_\_ acre-feet or \_\_\_\_\_ %

9. Well water is not to be included in the figures reported in Sections 3, 4, 5 or 6. However, the Commission is interested in obtaining figures for the total quantity of well water used during the year for other than domestic and livestock purposes:

acre-feet of well water was used for \_\_\_\_\_ purposes.

10. Additional Information:

ALL USERS MUST EXECUTE THE FOLLOWING

I hereby certify that the above is true and correct to the best of my knowledge and belief.

Witness my hand at Longview, Texas, this the 12th day of February, 1991

of February, 1991  
George W. Zep  
(Signature)

# TEXAS WATER COMMISSION

## REPORT OF SURFACE WATER USED FOR THE YEAR ENDING ON DECEMBER 31, 1992.

Except where watermaster operations are established, Texas Law requires this report to be completed on or before March 1 of each year. Although this form is primarily for irrigation users, it also serves to stay in touch with all water right permit holders and we ask that if you have a reservoir for in-place recreational use, that you provide correct information or check the no change line for name/ownership/address information. Also please, answer question 1 and return the form. Water right owners, including recreational users, who divert water for recreational use, must also fill out the Amount Diverted table below.

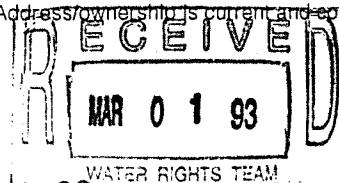
List below any changes in name, address or ownership:  
NOTE, changing ownership also requires documents such as deed(s) and in case of inheritance, will, probate order, and will inventory.

555 SOUTH MOBBERLY AVENUE

GEORGE D. GROGAN  
555 MOBBERLY  
LONGVIEW, TEXAS 75601

*all*  
*3-1-93*

\_\_\_\_ Name/Address/ownership is current and correct (check).



WATER RIGHT NO. 004630 6 Type Use # 3 Authorized Diversion, acre-feet/yr 39 Acreage Authorized 58

1. If you have a reservoir, please describe the present condition of the dam: \_\_\_\_\_
2. Indicate how water diversion is measured for this water right: \_\_\_\_\_

Record of surface water diverted. (Enter in acre-feet, the amount of water used each month under this right). For reporting purposes: 1 cubic foot per second (cfs) = 450 gallons per minute (gpm); 1 acre-foot = 325,851 gal; 1 cfs = 2 acre-feet per 24 hours; and 1 million gal per day = 3 acre-feet.

Month	Maximum Diversion Rate	Amount Diverted	Return Flow (if any)
	cfs or gpm	acre-feet	acre-feet
January			
February			
March			
April			
May			
June			
July			
August			
September			
October			
November			
December			
Total			

ACTUAL CROPS AND ACRES IRRIGATED THIS YEAR	Acres	# of Waterings per Year	Average depth in inches
crops			
1.			
2.			
3.			
4.			
5.			
6.			
7.			
8.			
9.			
10.			
11.			
12.			
13.			

4. Users of surface water for irrigation purposes: During this year \_\_\_\_\_ acres were irrigated one or more times under this right.
5. Irrigation Districts supplying water for irrigation purposes: During the year \_\_\_\_\_ acres were irrigated within the District's boundaries and \_\_\_\_\_ acres outside the District's boundaries. On \_\_\_\_\_ acres, only 1 crop was produced. On \_\_\_\_\_ acres, 2 crops were produced.

6. Conservation Information:

a) What type of irrigation system do you use and identify the acreage covered by that system? (Example: furrow irrigation of 60 acres or Big Gun Sprinkler on 75 acres.) Please check the irrigation system used:

System	No. Acres
<input type="checkbox"/> Flood	_____
<input type="checkbox"/> Surface Furrow	_____
<input type="checkbox"/> Centerpivot sprinkler	_____
<input type="checkbox"/> Sprinkler, Other	_____
<input type="checkbox"/> Low Energy Precision Application (LEPA)	_____
<input type="checkbox"/> Drip	_____

Other System: \_\_\_\_\_

Acres: \_\_\_\_\_

b) How long have you been using this system and what is the age of the equipment? \_\_\_\_\_

c) During 1992, the following conservation practices were regularly used:

<input type="checkbox"/> Surge Flow	<input type="checkbox"/> Furrow Diking
<input type="checkbox"/> Laser-land-leveling	<input type="checkbox"/> Weed Control
<input type="checkbox"/> Soil Moisture Monitoring	<input type="checkbox"/> Closed and/or Underground Pipe to deliver water to fields
<input type="checkbox"/> Tailwater Recovery & Reuse	<input type="checkbox"/> Other (please describe)

7. Additional information: \_\_\_\_\_

*no water used*

8. Well water is NOT to be included in the figures reported in Section 3. However we are interested in obtaining figures for the total quantity of well water used during the year for irrigation: \_\_\_\_\_ acre-feet of well water was used for irrigation.

**ALL USERS MUST EXECUTE THE FOLLOWING**

I hereby certify that the above is true and correct to the best of my knowledge and belief.

Witness my hand at Longview, Texas, this the 26 day of Feb, 19 93

George D. Morgan

(Signature)

Return this form to:

Texas Water Commission ☆ Water Rights Permits ☆ P.O. Box 13087 ☆ Austin, Texas 78711-3087

Telephone: (512) 475-4604