


TEXAS COMMISSION ON ENVIRONMENTAL QUALITY



AMENDMENT TO A CERTIFICATE OF ADJUDICATION

CERTIFICATE NO. 14-1527A

TYPE § 11.122

Owners:	Elizabeth Pfluger White and Amy Lin Pfluger	Address:	PO Box 1991 San Angelo, TX 76902
Filed:	March 21, 2017	Granted:	July 19, 2019
Purpose:	Agriculture	Counties:	Edwards and Kimble
Watercourse:	Huffman Spring Branch, tributary of the South Llano River; and South Llano River tributary of the Llano River, tributary of the Colorado River	Watershed:	Colorado River Basin

WHEREAS, Certificate of Adjudication No. 14-1527 which authorizes the maintenance of an existing dam and reservoir on Huffman Spring Branch, tributary of the South Llano River; and the South Llano River, tributary of the Llano River, tributary of the Colorado River, Colorado River Basin, and to impound therein not to exceed one acre-foot of water in Edwards County; and

WHEREAS, Certificate of Adjudication No. 14-1527 also authorizes the diversion and use of not to exceed 32 acre-feet of water per year from the reservoir and multiple points on Huffman Spring Branch and the South Llano River at a maximum combined diversion rate of 1 cfs (450 gpm) for agricultural purposes. and

WHEREAS, Elizabeth Pfluger White and Amy Lin Pfluger (Owners/Applicants) acquired Certificate of Adjudication No. 14-1527. They acquired the water right but not the land to which it was appurtenant; and

WHEREAS, the time priority of this right is 1907; and

WHEREAS, Applicants seek to amend Certificate of Adjudication No. 14-1527 to change the place of use for agricultural purposes to irrigate 20 acres out of multiple tracts totaling 4,674.229 acres of land in Edwards and Kimble Counties; and

WHEREAS, ownership of land to be irrigated within three tracts of land (295.070, 244.250, and 48.616-acre tracts) is evidenced by Special Warranty Deed recorded as Vol. 302 p. 339 in the official public records of Kimble County; and

WHEREAS, Consent to irrigate within 32 tracts of land being 26.76,, 0.962, 255.677, 54.176, 43.105, 2.479, 491.118, 251.968, 250.543, 56.305, 64.907, 63.804, 0.320, 4.844, 977.173, and 0.184, 6.815, 76.513, 16.383, 248.207, 102.294, 48.647, and 110.113, 515.045, 5.515, 14.441, 90.883, 84.140, 15.051, 7.904, 187.483, and 12.534-acre tracts are evidenced by a Warranty Deed with Vendor's Lien recorded as Vol. 301, Pgs. 21 and 28; a Correction Special Warranty Deed recorded as Vol. 330, Pg. 664, Vol. 330, Pg. 662, and Vol. 330, Pg. 660; a Correction Special Warranty Deed recorded as Vol. 330, Pg. 624, and Vol. 330, Pg. 591, a Correction Special Warranty Deed recorded as Vol. 330 Pg. 601, Vol. 330 Pg. 603, Vol. 330 Pg. 605, and Vol. 330 Pg. 672; and a Special Warranty Deed recorded as Vol. 302, Pg. 511, Vol. 302, Pg. 513, Vol. 302, Pg. 531, and Vol. 302, Pg. 533 in the official public records of Edwards County has been provided; and

WHEREAS, Applicants also seek to amend Certificate of Adjudication No. 14-1527 to authorize a diversion reach on the South Llano River, Colorado River Basin in Edwards and Kimble Counties; and

WHEREAS, the downstream limit of the diversion reach is located at Latitude 30.297425° N and longitude 99.907209° W, in Kimble County.

WHEREAS, the upstream limit of the diversion reach is located at Latitude 30.254438° N and longitude 99.951332° W, Edwards County.

WHEREAS, the Texas Commission on Environmental Quality finds that jurisdiction over the application is established; and

WHEREAS, the Executive Director recommends that special conditions be included in this amendment; and

WHEREAS, the Commission has complied with the requirements of the Texas Water Code and rules of the Texas Commission on Environmental Quality in issuing this amendment;

NOW, THEREFORE, this amendment to Certificate of Adjudication No. 14-1527, designated Certificate of Adjudication No. 14-1527A, is issued to Elizabeth Pfluger White and Amy Lin Pfluger subject to the following terms and conditions:

1. USE

In lieu of previous authorizations, Owners are authorized to divert and use not to exceed 32 acre-feet of water per year from Huffman Spring Branch, tributary of South Llano River, and South Llano River, tributary of the Colorado River, Colorado River Basin for agricultural purposes to irrigate 20 acres out of multiple tracts totaling 4,674.229 acres of land in Edwards and Kimble Counties.

- A. Ownership of land to be irrigated within three tracts of land (295.070, 244.250, and 48.616-acre tracts) is evidenced by Special Warranty Deed recorded as Vol. 302 p. 339 in the official public records of Kimble County.
- B. Consent to irrigate within 32 tracts of land being a 26.76-acre tract, 0.962, 255.677, 54.176, 43.105, 2.479, 491.118, 251.968, 250.543, 56.305, 64.907, 63.804, 0.320, 4.844, 977.173, and 0.184, 6.815, 76.513, 16.383, 248.207, 102.294, 48.647, and 110.113, 515.045, 5.515, 14.441, 90.883, 84.140, 15.051, 7.904, 187.483, and 12.534-acre tracts is evidenced by a Warranty Deed with Vendor's Lien recorded as Vol. 301, Pgs. 21 and 28; a Correction Special Warranty Deed recorded as Vol. 330, Pg. 664, Vol. 330, Pg. 662, and Vol. 330, Pg. 660; a Correction Special Warranty Deed recorded as Vol. 330, Pg. 624, and Vol. 330, Pg. 591, a Correction Special Warranty Deed recorded as Vol. 330 Pg. 601, Vol. 330 Pg. 603, Vol. 330 Pg. 605, and Vol. 330 Pg. 672; and a Special Warranty Deed recorded as Vol. 302, Pg. 511, Vol. 302, Pg. 513, Vol. 302, Pg. 531, and Vol. 302, Pg. 533 in the official public records of Edwards County has been provided.

2. DIVERSION

In addition to the previous authorization, Owners are authorized to divert water from a diversion reach on the South Llano River, Colorado River Basin. The diversion reach is defined as follows:

- A. Downstream limit of the diversion reach is located at Latitude 30.297425° N and Longitude 99.907209° W, in Kimble County.
- B. Upstream limit of the diversion reach is located at Latitude 30.254438° N and Longitude 99.951332° W, Edwards County.
- C. Owners are authorized to divert at a maximum combined diversion rate of 1.00 cfs (450 gpm).

3. TIME PRIORITY

- A. The time priority of this right is 1907.

4. SPECIAL CONDITIONS

- A. In order to minimize entrainment and impingement of aquatic organisms, Owners shall install screens on any new diversion structure(s).
- B. Owners shall not divert water unless streamflow exceeds the following environmental flow values at USGS Gage No. 08150000 - Llano River near Junction, TX, subject to the requirements of Paragraph 4. C-D.

Season	Subsistence
Winter	19 cfs
Spring	15 cfs

Summer	1 cfs
Fall	9 cfs

cfs = cubic feet per second

- C. Seasons are defined as follows: Winter (November through February), Spring (March through June), Summer (July through August), and Fall (September through October).
- D. Owners shall not divert water if streamflow at USGS Gage No. 08150000 is below the applicable subsistence flow value for a season.
- E. Owners shall install and maintain a measuring device which accounts for, within 5% accuracy, the quantity of water diverted from the points authorized above in Paragraph 2. DIVERSION and maintain measurement records.
- F. Owners shall allow representatives of the Texas Commission on Environmental Quality reasonable access to the property to inspect the measuring device and records.
- G. The issuance of this amendment does not grant to the Owners the right to use private or public property for diversion of water authorized by this amendment. This includes property belonging to, but not limited to, any individual, partnership, corporation or public entity. Neither does this amendment authorize any invasion of personal rights nor any violation of federal, state, or local laws or regulations. It is the responsibility of the Owners to acquire property rights as may be necessary to make any diversions authorized by this amendment. Prior to the diversion of water authorized by this amendment, Owners shall submit recorded copies of legal documents establishing ownership for any proposed diversion points within the diversion reach or the names and addresses of such landowners and a copy of the duly acknowledged written easement, consent or license from the landowners or a written lease, contract or other evidence of agreement between the landowners and the Owners to the Executive Director.

This water right is appurtenant to and is an undivided part of the above-described three tracts of land that are owned by the Owners within which irrigation is authorized. A transfer of any portion of the land described includes, unless otherwise specified, a proportionate amount of the Certificate of Adjudication by the owners or seller at the time of the transaction.

This amendment is issued subject to all terms, conditions and provisions contained in Certificate of Adjudication No. 14-1527, except as specifically amended herein.

This amendment is issued subject to all superior and senior water rights in the Colorado River Basin.

Owners agree to be bound by the terms, conditions and provisions contained herein and such agreement is a condition precedent to the granting of this amendment.

All other matters requested in the application which are not specifically granted by this amendment are denied.

This amendment is issued subject to the Rules of the Texas Commission on Environmental Quality and to the right of continuing supervision of State water resources exercised by the Commission.



For the Commission

DATE ISSUED: **July 19, 2019**

TCEQ Interoffice Memorandum

To: Records Management

Date: February 05, 2016

From: Permit Support Compliance and
Groundwater
Water Availability Division

Certificate of Adjudication No. 14-1527
Edwards County
Colorado River Basin
Water Rights: 1 ac/ft. impoundment
32 ac/ft. irrigation


Subject: CORRECTION


This corrects the *Interoffice Memo* dated January 25, 2016 where the ownership of Certificate of Adjudication No. 14-1537 was changed from The A. Lee Pfluger Children's Trust under the Will of Carl R. Pfluger, A. Lee Pfluger, Trustee to Elizabeth Pfluger White and Amy Lin Pfluger. The Interoffice Memo unclearly stated that "Elizabeth Pfluger White and Amy Lin Pfluger own an undivided 50% portion of the water right." To clarify Elizabeth Pfluger White and Amy Lin Pfluger each own an undivided 50% portion of the water right.

Ownership of Record with Addresses and Remarks:

Elizabeth Pfluger White et al.
(et al. being: Amy Lin Pfluger)
P.O. Box 1991
San Angelo, Texas 76902-1991

Elizabeth Pfluger White and Amy Lin Pfluger each own an undivided 50% portion of the water right.


Change Initiated

 2-8-16
Data Entry Made

TCEQ Interoffice Memorandum

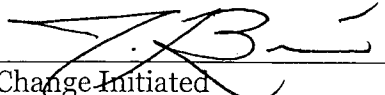
To: Records Management**Date:** January 25, 2016**From:** Groundwater & Permit
Support Section
Water Availability DivisionCertificate of Adjudication No. 14-1527
Edwards County
Colorado River Basin
Water Rights: 1 ac/ft. impoundment
32 ac/ft. irrigation**Subject:** Change of Ownership**Delete:** The A. Lee Pfluger Children's Trust under the Will of Carl R. Pfluger, A. Lee Pfluger, Trustee, as owner**Add:** Elizabeth Pfluger White and Amy Lin Pfluger, as owners

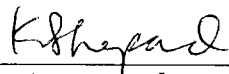
The *Special Warranty Deed* dated December 12, 1990, recorded as File No. 962, Vol. 83, Page 136; the *Agreement to Convert Separate Property to Community Property* dated October 2, 2011, recorded as Document No. 036108, Vol. 334, Page 699; the *Trustee's Distribution Deed* dated November 30, 2011, recorded as Document No. 2011-957, Vol. 301, Page 308; the *Special Warranty Deed* dated December 22, 2011, recorded as Document No. 2011-1086, Vol. 302, Page 548; the *Special Warranty Deed* dated December 22, 2011, recorded as Document No. 2011-1085, Vol. 302, Page 537; the *Special Warranty Deed* dated December 22, 2011, recorded as Document No. 2011-1087, Vol. 302, Page 560; the *Mineral, Wind, and Water Deed* dated December 22, 2011, recorded as Document No. 2011-1085, Vol. 302, Page 536; the *Agreement Regarding Property Converted From Separate Property to Community Property and Special Warranty Deed* dated March 27, 2015, recorded as Document 036109, Vol. 335, Page 713, in the Official Public Records of Edwards County have been checked and found to cover the water right. The \$100 change of ownership fee was received January 11, 2016, (Receipt No. M612628).

Ownership of Record with Addresses and Remarks:

Elizabeth Pfluger White &
Amy Lin Pfluger
P.O. Box 1991
San Angelo, Texas 76902-1991

Elizabeth Pfluger White and Amy Lin Pfluger own an undivided 50% portion of the water right.


Change Initiated

 1/26/16 (1/26/16)
Data Entry Made

TEXAS COMMISSION ON ENVIRONMENTAL QUALITY
INTEROFFICE MEMORANDUM

TO: Records Management

DATE: June 15, 2006

Certificate of Adjudication No. 14-1527
Edwards County
Colorado River Basin

FROM: Water Rights Permitting & Availability
Water Supply Division

SUBJECT: Change of Ownership


DELETE: Addison Lee Pfluger, as owner

ADD: The A. Lee Pfluger Children's Trust Under the Will of Carl R. Pfluger, A. Lee Pfulger, Trustee,
as owner

A Special Warranty Deed, dated April 12, 1990, recorded in Vol. 83, Page 136, of the Official Public Records of Edwards County, Texas, has been checked and found to cover the water right.

Ownership of Record with Address:

The A. Lee Pfluger Children's Trust Under the Will of Carl Pfluger, A. Lee Pfluger, Trustee
P.O. Box 1991
San Angelo, Texas 76902



Data Entry Made: MLC JUN 16 2006

WU & A Section: _____

Change Noted: _____

Central Records/Date: _____

TEXAS WATER COMMISSION
INTEROFFICE MEMORANDUM

To: Central Records Date: January 23, 1989

From: Water Rights Administration Section Certificate of Adjudication No. 14-1527
Application No. _____ Permit No. _____
Claim No. _____ Certified Filing No. _____

Subject: Change of Ownership Edwards County _____
Colorado River Basin _____

Delete Mrs. J.O. Tanner as xxxx owner

Add Addison Lee Pfluger as xxxx owner

Vol. 73, Pg. 77 of the Deed Records of Edwards has been checked and found to cover
County xxxxxxxx

all xxxxx
of the
xxxx water right

Ownership of Record with Addresses and Remarks:

Addison Lee Pfluger
1215 West Avenue D
San Angelo, Texas 76901

Initiated by

MohamA Reddy

Approved: Tom Burkigle Water Rights Administration Section

Change noted:

Permit Control/Date

Central Records/Date

CERTIFICATE OF ADJUDICATION

CERTIFICATE OF ADJUDICATION: 14-1527 OWNER: Mrs. J. O. Tanner
c/o Ennis T. Jetton
Box 123
Junction, Texas 76849

COUNTY: Edwards PRIORITY DATE: 1907

WATERCOURSE: Huffman Spring Branch, BASIN: Colorado River
tributary of South Llano River
and South Llano River,
tributary of Llano River

WHEREAS, by final decree of the 33rd District Court of Llano County, in Cause No. 5,538, In Re: The Adjudication of Water Rights in the Llano River Watershed of the Colorado River Basin, dated September 24, 1979, a right was recognized under Certified Filing 417 and Claim 188 authorizing Mrs. J. O. Tanner to appropriate waters of the State of Texas as set forth below;

NOW, THEREFORE, this certificate of adjudication to appropriate waters of the State of Texas in the Colorado River Basin is issued to Mrs. J. O. Tanner, subject to the following terms and conditions:

1. IMPOUNDMENT

Owner is authorized to maintain a dam and reservoir on Huffman Spring Branch and to impound therein not to exceed 1 acre-foot of water. A point on the dam at the center of the stream is N 10° W, 560 feet from the south corner of the S. A. & M. G. R. R. Co. Survey 19, Abstract 176, Edwards County, Texas.

2. USE

Owner is authorized to divert and use not to exceed 32 acre-feet of water per annum from the above-described reservoir located on Huffman Spring Branch and the South Llano River to irrigate a maximum of 20 acres of land out of that portion of the S. A. & M. G. R. R. Co. Survey 19, Abstract 176 and the Mack Huffman Survey 20, Abstract 1724, Edwards County, Texas, which lies between the south and east right-of-way of U. S. Highway No. 377 and the South Llano River.

3. DIVERSION

A. Location:

- (1) At a point on the south bank of Huffman Spring Branch which is N 15° E, 1540 feet from the south corner of the Mack Huffman Survey 20, Abstract 1724, Edwards County, Texas.
- (2) At a point on the south bank of Huffman Spring Branch which is N 40° W, 550 feet from the south corner of the S. A. & M. G. R. R. Co. Survey 19, Abstract 176, Edwards County, Texas.
- (3) At a point on the southeast bank of Huffman Spring Branch which is N 14° E, 600 feet from the south corner of the S. A. & M. G. R. R. Co. Survey 19, Abstract 176, Edwards County, Texas.
- ✓ (4) At a point on the northwest bank of the South Llano River which is N 46° E, 1050 feet from the south corner of the Mack Huffman Survey 20, Abstract 1724, Edwards County, Texas.
- ↓ (5) At a point on the northwest bank of the South Llano River which is N 40° E, 260 feet from the south corner of the S. A. & M. G. R. R. Co. Survey 19, Abstract 176, Edwards County, Texas.

- (6) At a point on the northwest bank of the South Llano River which is N 52° E, 875 feet from the south corner of the S. A. & M. G. R. R. Co. Survey 19, Abstract 176, Edwards County, Texas.

B. Maximum Combined Rate: 1 cfs (450 gpm).

4. PRIORITY

The time priority of owner's right is 1907.

5. SPECIAL CONDITION

Owner shall maintain a suitable outlet in the dam authorized herein to allow the free passage of water that owner is not entitled to divert or impound.

The locations of pertinent features related to this certificate are shown on Page 9 of the Llano River Watershed Certificates of Adjudication Maps, copies of which are located in the offices of the Texas Department of Water Resources and the office of the County Clerk.


This certificate of adjudication is issued subject to all terms, conditions and provisions in the final decree of the 33rd District Court of Llano County, in Cause No. 5,538, In Re: The Adjudication of Water Rights in the Llano River Watershed of the Colorado River Basin, dated September 24, 1979, and supersedes all rights of the owner or owners asserted in that cause.

This certificate of adjudication is issued subject to senior and superior water rights in the Colorado River Basin.

This certificate of adjudication is issued subject to the Rules of the Texas Department of Water Resources and its continuing right of supervision of State water resources consistent with the public policy of the State as set forth in the Texas Water Code.

This water right is appurtenant to the above-described land within which irrigation is authorized, unless and until severed from the land. A transfer of any portion of the above-described land includes, unless otherwise specified, that portion of the water right which is appurtenant to the transferred land at the time of the transaction.

TEXAS WATER COMMISSION


Felix McDonald, Chairman

DATE ISSUED: ...

AUG 15 1980

ATTEST:


Mary Ann Hefner, Chief Clerk

TEXAS COMMISSION ON ENVIRONMENTAL QUALITY

REPORT OF SURFACE WATER USED FOR THE YEAR ENDING 2017

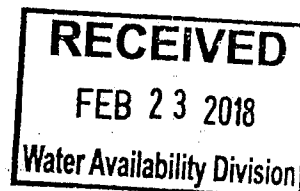
for
Certificate of Adjudication

WATER RIGHT NO:1527
B 14

WUR USE: AGRICULTURE
AUTH USE: AGRICULTURE - IRRIGATION

ELIZABETH PFLUGER WHITE
PO BOX 1991
SAN ANGELO, TX 76902-1991

I am reporting water used for the water right holder(s) listed below.
CN605060581 AMY PFLUGER
CN605070846 ELIZABETH WHITE
Additional water right holders may be listed on the back.
☐ Please check the box if you have a change in name, address or ownership and indicate the changes on the back of this form.



Instructions for completing the form are enclosed.

1 Acre-Foot = 325,851 Gallons

If you are receiving this Water Use Report form, you must complete, sign, and return this form to TCEQ. Even if your water use is zero, indicate that on this form, provide a reason or explanation in the comment field, and submit the form to TCEQ. Please coordinate your water use reporting with all holders of this Water Right in order to avoid duplicative reporting.

Complete the table below by entering the amount of water that you diverted (even if zero). **EXCLUDE GROUNDWATER and WATER THAT YOU PURCHASED UNDER A CONTRACT.**

USE	AGRICULTURE	
	Irrigation	Wildlife, Aquaculture, Stockraising and/or Other Agriculture
Month	Diverted Amount (acre-feet)	Diverted Amount (acre-feet)
Jan	0 ac.ft	
Feb	0 ac.ft	
Mar	0.7 ac.ft	
Apr	2.4 ac.ft	
May	3.4 ac.ft	
Jun	1.2 ac.ft	
Jul	0 ac.ft	
Aug	0 ac.ft	
Sept	0 ac.ft	
Oct	1.4 ac.ft	
Nov	2.1 ac.ft	
Dec	0 ac.ft	
Total:		
Maximum Diversion Rate (Specify <input type="checkbox"/> CFS or <input type="checkbox"/> GPM)		Maximum Diversion Rate (Specify <input type="checkbox"/> CFS or <input type="checkbox"/> GPM)
1 cfs		

Please answer the following questions.

If you have a permitted on-channel impoundment or reservoir, what is the condition of your dam?

Good

(e.g., Good, Fair, Poor)

Do you have working low flow outlet(s) on your impoundment(s)? ☒ Yes ☐ No

Comments:

Planted Field in spring mix for wildlife and winter wheat & oats

A water right holder who fails to file a completed form by the due date is liable for a penalty for each day past the due date in an amount not to exceed: (1) \$100 per day for a water right authorization of 5,000 acre-feet or less per year; or (2) \$500 per day for a water right authorizing more than 5,000 acre-feet per year.

Signature:

Elizabeth Pfluger White

Date: 2/22/2018

Contact Name:

Elizabeth Pfluger White

Print Name

(325) 944-4444

Telephone Number

Return completed form by March 01, 2018 to:

Texas Commission on Environmental Quality ★ Water Rights Permitting MC 160 ★ PO Box 13087 ★ Austin TX 78711-3087
Forms may be submitted electronically to WUR@tceq.texas.gov Telephone: (512) 239-4691

TEXAS COMMISSION ON ENVIRONMENTAL QUALITY

REPORT OF SURFACE WATER USED FOR THE YEAR ENDING 2016

for
Certificate of AdjudicationTanner
WATER RIGHT NO: 1527

B 14

WUR USE: AGRICULTURE
AUTH USE: AGRICULTURE - IRRIGATIONELIZABETH PFLUGER WHITE
PO BOX 1991
SAN ANGELO, TX 76902-1991

RECEIVED

MAR 15 2017

WATER RIGHTS PERMITTING

I am reporting water used for the water right holder(s) listed below.

CN605070846 ELIZABETH WHITE

Additional water right holders may be listed on the back.

☐ Please check the box if you have a change in name, address or ownership and indicate the changes on the back of this form.

Instructions for completing the form are enclosed.

1 Acre-Foot = 325,851 Gallons

If you are receiving this Water Use Report form, you must complete, sign, and return this form to TCEQ. Even if your water use is zero, indicate that on this form, provide a reason or explanation in the comment field, and submit the form to TCEQ. Please coordinate your water use reporting with all holders of this Water Right in order to avoid duplicative reporting.

Complete the table below by entering the amount of water that you diverted (even if zero). **EXCLUDE GROUNDWATER and WATER THAT YOU PURCHASED UNDER A CONTRACT.**

USE	AGRICULTURE	
	Irrigation	Wildlife, Aquaculture, Stockraising and/or Other Agriculture
Month	Diverted Amount (acre-feet)	Diverted Amount (acre-feet)
Jan	0 ac.ft.	
Feb	1.2 ac.ft.	
Mar	2.7 ac.ft.	
Apr	1.1 ac.ft.	
May	0 ac.ft.	
Jun	0 ac.ft.	
Jul	0 ac.ft.	
Aug	0 ac.ft.	
Sept	0 ac.ft.	
Oct	0 ac.ft.	
Nov	0 ac.ft.	
Dec	0 ac.ft.	
Total:	5 ac.ft.	
Maximum Diversion Rate (Specify <input checked="" type="checkbox"/> CFS or <input type="checkbox"/> GPM)		Maximum Diversion Rate (Specify <input type="checkbox"/> CFS or <input type="checkbox"/> GPM)
1 cfs		

Please answer the following questions.

If you have a permitted on-channel impoundment or reservoir, what is the condition of your dam?

Good

(eg, Good, Fair, Poor)


Do you have working low flow outlet(s) on your impoundment(s)? ☒ Yes ☐ No

Comments:

May - December 2016 we decided to rest our fields and not irrigate to ensure land rejuvenation and water conservation.

Please update records to show Elizabeth Pfluger White as the Reporting Contact and Customer Contact for Certificate of Adjudication # 14-1527.

A water right holder who fails to file a completed form by the due date is liable for a penalty for each day past the due date in an amount not to exceed: (1) \$100 per day for a water right authorization of 5,000 acre-feet or less per year; or (2) \$500 per day for a water right authorizing more than 5,000 acre-feet per year.

Signature:  Date: 2/25/2017

Contact Name: Elizabeth Pfluger White (255) 944-4444

Print Name Telephone Number

Return completed form by March 01, 2017 to:

Texas Commission on Environmental Quality ★ Water Rights Permitting MC 160 ★ PO Box 13087 ★ Austin TX 78711-3087
Forms may be submitted electronically to WUR@tceq.texas.gov Telephone: (512) 239-4691

TEXAS COMMISSION ON ENVIRONMENTAL QUALITY
REPORT OF SURFACE WATER USED FOR THE YEAR ENDING DECEMBER 31, 2015

USE: 3 IRRIGATION

TYPE: 6

WATER RIGHT NO: 1527

B 14 / A 8941

TWDB ACCT#:

RECEIVED**FEB 18 2016**

**OWNER: A LEE PFLUGER CHILDRENS TRUST/
 ADDISON LEE PFLUGER TRUSTEE
 C/O JEROD WHITE
 PO BOX 1991
 SAN ANGELO TX 76902-1991**

If you have a change in name, address or ownership, please indicate the changes on this form. NOTE: Changing ownership also requires recorded documents such as deed(s) and in case of inheritance, will, probate order, and will inventory. Per Texas statutes, a fee of \$100.00 will be charged for each transfer or name change.

1 Acre-Foot = 325,851 Gallons

Month	Maximum Diversion Rate (Specify: <input type="checkbox"/> CFS or <input type="checkbox"/> GPM)	Monthly Diverted Amount (acre-feet)	Monthly Consumed Amount (acre-feet)	Monthly Return Flow (acre-feet)
January		0	0	
February		0	0	
March		0	0	
April		2.7	2.7	
May		5.8	5.8	
June		7.6	7.6	
July		8.9	8.9	
August		6.5	6.5	
September		0.3	0.3	
October		0	0	
November		0	0	
December		0	0	
Total:		31.8	31.8	

Comments:

Effective September 1, 2013, a person who fails to file is liable for a penalty each day in an amount not to exceed: (1) \$100 per day for a water right authorization of 5,000 acre-feet or less per year; or (2) \$500 per day for a water right authorizing more than 5,000 acre-feet per year.

For Irrigation Use Only: Indicate the number of acres irrigated, the months and the type of crops grown in the space below:

Crop: Burley Flax Months: April - September Acres: 20 acres

Crop: _____ Months: _____ Acres: _____

Signature: Addison Lee PflugerDate: 1 February 2016Contact Name: Addison Lee Pfluger

Print Name

325-944-4444

Telephone Number

Return this form by March 1, 2016 to:

Texas Commission on Environmental Quality ★ Water Rights Permitting MC 160 ★ PO Box 13087 ★ Austin TX 78711-3087
 Forms may be submitted electronically to WUR@tceq.texas.gov

Telephone: (512) 239-4691

TEXAS COMMISSION ON ENVIRONMENTAL QUALITY
REPORT OF SURFACE WATER USED FOR THE YEAR ENDING DECEMBER 31, 2014

for

TYPE: 6

WATER RIGHT NO: 1527

USE: 3 IRRIGATION

RECEIVED**MAR 09 2015**

B 14 / A 8941

TWDB ACCT#:

WATER RIGHTS PERMITTING

**OWNER: A LEE PFLUGER CHILDRENS TRUST/
 ADDISON LEE PFLUGER TRUSTEE
 C/O JEROD WHITE
 PO BOX 1991
 SAN ANGELO TX 76902-1991**

If you have a change in name, address or ownership, please indicate the changes on this form. NOTE: Changing ownership also requires recorded documents such as deed(s) and in case of inheritance, will, probate order, and will inventory. Per Texas statutes, a fee of \$100.00 will be charged for each transfer or name change.

Instructions for completing the form are enclosed. 1 Acre-Foot = 325,851 Gallons

Month	Maximum Diversion Rate (Specify: <input type="checkbox"/> CFS or <input type="checkbox"/> GPM)	Monthly Diverted Amount (acre-feet)	Monthly Consumed Amount (acre-feet)	Monthly Return Flow (acre-feet)
January		- 0 -	- 0 -	20.5
February		- 0 -	- 0 -	6.75
March		- 0 -	- 0 -	6.75
April		.75	.75	6.75
May		.75	.75	6.75
June		1.50	1.50	6.75
July		1.92	1.92	
August		1.54	1.54	
September		1.15	1.15	
October		- 0 -	- 0 -	
November		- 0 -	- 0 -	
December		- 0 -	- 0 -	
Total:		7.61	7.61	

Comments:

Effective September 1, 2013, a person who fails to file is liable for a penalty each day in an amount not to exceed: (1) \$100 per day for a water right authorization of 5,000 acre-feet or less per year; or (2) \$500 per day for a water right authorizing more than 5,000 acre-feet per year.

For Irrigation Use Only: Indicate the number of acres irrigated, the months and the type of crops grown in the space below:

Crop: Bumble flower Months: 6 mo Acres: 20
 Hay

Crop: _____ Months: _____ Acres: _____

Return this form by March 1, 2015.

Signature: Addison Lee PflugerDate: 27 February 2015Contact Name: Addison Lee Pfluger
 Print Name
325-944-4444
 Telephone Number

Return this form by March 1, 2015 to :

Texas Commission on Environmental Quality ★ Water Rights Permitting MC 160 ★ PO Box 13087 ★ Austin TX 78711-3087

TEXAS COMMISSION ON ENVIRONMENTAL QUALITY
REPORT OF SURFACE WATER USED FOR THE YEAR ENDING DECEMBER 31, 2013

for

TYPE: LeWATER RIGHT NO: 1527USE: 3 Irrigation

TWDB ACCT#:

OWNER: A. Lee Pfluger Childrens Trust /
A. Lee Pfluger
PO Box 1991
San Angelo, TX 76902-1991

RECEIVED**JAN 08 2014****WATER RIGHTS PERMITTING**

B-14

If you have a change in name, address or ownership, please indicate the changes on this form. NOTE: Changing ownership also requires recorded documents such as deed(s) and in case of inheritance, will, probate order, and will inventory. Per Texas statutes, a fee of \$100.00 will be charged for each transfer or name change.

Instructions for completing the form are enclosed. 1 Acre-Foot = 325,851 Gallons

	Maximum Diversion Rate (Specify: <input type="checkbox"/> CFS or <input type="checkbox"/> GPM)	Monthly Diverted Amount (acre-feet)	Monthly Consumed Amount (acre-feet)	Monthly Return Flow (acre-feet)
January		0	0	0
February		0	0	0
March		0	0	0
April		0	0	0
May		0	0	0
June		0	0	0
July		0	0	0
August		1.5	1.5	0
September		3.1	3.1	0
October		3.8	3.8	0
November		3.1	3.1	0
December		3.0	3.0	0
		1.5	1.5	0
Total:		16.0	16.0	0

Comments: _____

Effective September 1, 2013, a person who fails to file is liable for a penalty each day in an amount not to exceed: (1) \$100 per day for a water right authorization of 5,000 acre-feet or less per year; or (2) \$500 per day for a water right authorizing more than 5,000 acre-feet per year.

For Irrigation Use Only: Indicate the number of acres irrigated, the months and the type of crops grown in the space below:

Crop: Bumble Bee Months: 6 months Acres: 20
 Crop: _____ Months: _____ Acres: _____

Return this form by March 1, 2014.

Signature: Addison Lee Pfluger Date: 7 January 2014
 Contact Name: Addison Lee Pfluger, Trustee 325-944-4444
 Print Name Telephone Number

TEXAS COMMISSION ON ENVIRONMENTAL QUALITY
REPORT OF SURFACE WATER USED FOR THE YEAR ENDING DECEMBER 31, 2011

for

TYPE: 6

WATER RIGHT NO: 1527

USE: 3 IRRIGATION

B 14 / A 8941

TWDB ACCT#:

OWNER:

A LEE PFLUGER CHILDRENS TRUST/
 A LEE PFLUGER
 PO BOX 1991
 SAN ANGELO TX 76902-1991

If you have a change in name, address or ownership, please indicate the changes on this form. NOTE: Changing ownership also requires recorded documents such as deed(s) and in case of inheritance, will, probate order, and will inventory. Per Texas statutes, a fee of \$100.00 will be charged for each transfer or name change.

Instructions for completing the form are enclosed. 1 Acre-Foot = 325,851 Gallons

Month	Maximum Diversion Rate (Specify: <input type="checkbox"/> CFS or <input type="checkbox"/> GPM)	Monthly Diverted Amount ** (acre-feet)	Monthly Consumed Amount ** (acre-feet)	Monthly Return Flow (acre-feet)
January			0.0	
February	BECAUSE OF EXTREME		.6	
March	DROUTH CONDITIONS AND		.6	
April	TCEQ RESTRICTIONS, WE		.9	
May	REDUCED THE AMOUNT OF		1.1	
June	WATER USED DURING 2011		1.2	
July			.8	
August			.5	
September			.5	
October			.1	
November			0.0	
December			0.0	
	Total:		6.3	

** The Monthly Diverted Amount and Monthly Consumed Amount may be the same; if they are, record them under both the Monthly Diverted Amount and the Monthly Consumed Amount columns.

For Irrigation Use Only: Indicate the number of acres irrigated, the months and the type of crops grown in the space below:

Crop: Native Pecans Months: 12 Acres: 20
 Crop: GRASS Months: 6 Acres: 625

ALL USERS MUST EXECUTE THE FOLLOWING

I, Addison Lee Pfluger (print your name) hereby certify that the above is true and correct to the best of my knowledge and belief.

Addison Lee Pfluger
 (Signature)

Notary
 Witness my hand at

San Angelo

Texas, this the 29 day of February, 2012



[Signature]
 (Signature)

Return this form by March 1, 2012 to :

Texas Commission on Environmental Quality • Water Rights Permitting MC 160 • PO Box 12087 • Austin TX 78711-2087

TEXAS COMMISSION ON ENVIRONMENTAL QUALITY
REPORT OF SURFACE WATER USED FOR THE YEAR ENDING DECEMBER 31, 2010

for

TYPE: 6

WATER RIGHT NO: 1527

USE: 3 IRRIGATION

B 14 / A 8941

TWDB ACCT#:

OWNER:

A LEE PFLUGER CHILDRENS TRUST/
 A LEE PFLUGER
 PO BOX 1991
 SAN ANGELO TX 76902-1991

If you have a change in name, address or ownership, please indicate the changes on this form. NOTE: Changing ownership also requires recorded documents such as deed(s) and in case of inheritance, will, probate order, and will inventory. Per Texas statutes, a fee of \$100.00 will be charged for each transfer or name change.

Instructions for completing the form are enclosed. 1 Acre-Foot = 325,851 Gallons

Month	Maximum Diversion Rate (Specify: <input type="checkbox"/> CFS or <input checked="" type="checkbox"/> GPM)	Monthly Diverted Amount ** (acre-feet)	Monthly Consumed Amount ** (acre-feet)	Monthly Return Flow (acre-feet)
January			0.0	
February			1.0	
March			1.1	
April			0.9	
May			2.0	
June			2.2	
July			3.8	
August			4.2	
September			2.7	
October			3.4	
November			3.1	
December			2.8	
	Total:		27.2	

** The Monthly Diverted Amount and Monthly Consumed Amount may be the same; if they are, record them under both the Monthly Diverted Amount and the Monthly Consumed Amount columns.

For Irrigation Use Only: Indicate the number of acres irrigated, the months and the type of crops grown in the space below:

Crop: Native Grass Months: 5 Acres: 20


Crop: Pecan Orchard Months: 5 Acres:

ALL USERS MUST EXECUTE THE FOLLOWING

I, Addison Lee Pfluger, (print your name) hereby certify that the above is true and correct to the best of my knowledge and belief.

Addison Lee Pfluger
 (Signature)

Notary
 Witness my hand at Tom Green County, Texas, this the 24th day of February, 20 11.



Victoria L. Burnett
 (Signature)

Return this form by March 1, 2011 to :

Texas Commission on Environmental Quality ★ Water Rights Permitting MC 160 ★ PO Box 13087 ★ Austin TX 78711-3087

TEXAS COMMISSION ON ENVIRONMENTAL QUALITY
REPORT OF SURFACE WATER USED FOR THE YEAR ENDING DECEMBER 31, 2009

for

TYPE: 6

WATER RIGHT NO: 1527

USE: 3 IRRIGATION

B 14 / A 8941

WDB ACCT#:

OWNER:

A LEE PFLUGER CHILDRENS TRUST/
 A LEE PFLUGER
 PO BOX 1991
 SAN ANGELO TX 76902-1991

If you have a change in name, address or ownership, please indicate the changes on this form. NOTE: Changing ownership also requires recorded documents such as deed(s) and in case of inheritance, will, probate order, and will inventory. Per Texas statutes, a fee of \$100.00 will be charged for each transfer or name change.

Instructions for completing the form are enclosed. 1 Acre-Foot = 325,851 Gallons

Month	Maximum Diversion Rate (Specify: <input type="checkbox"/> CFS or <input checked="" type="checkbox"/> GPM)	Monthly Diverted Amount ** (acre-feet)	Monthly Consumed Amount ** (acre-feet)	Monthly Return Flow (acre-feet)
January	110 GPM	0.0	0.0	
February	110 GPM	0.0	0.0	
March	110 GPM	6.3	6.3	
April	110 GPM	7.1	7.1	
May	110 GPM	1.2	1.2	
June	110 GPM	.3	.3	
July	110 GPM	2.1	2.1	
August	110 GPM	0.0	0.0	
September	110 GPM	0.0	0.0	
October	110 GPM	0.0	0.0	
November	110 GPM	0.0	0.0	
December	110 GPM	0.0	0.0	
Total:		17.0	17.0	

** The Monthly Diverted Amount and Monthly Consumed Amount may be the same; if they are, record them under both the Monthly Diverted Amount and the Monthly Consumed Amount columns.

For Irrigation Use Only: Indicate the number of acres irrigated, the months and the type of crops grown in the space below:

Crop: Native Grass Months: 5 Acres: 20
 Crop: Pecan Orchard Months: 5 Acres:

ALL USERS MUST EXECUTE THE FOLLOWING

I, Addison Lee Pfluger, (print your name) hereby certify that the above is true and correct to the best of my knowledge and belief.

Addison Lee Pfluger
 (Signature)

Notary
 Witness my hand at Tom Green County, Texas, this the 26th day of February, 2010.



Victoria L. Burnett
 (Signature)

TEXAS COMMISSION ON ENVIRONMENTAL QUALITY
REPORT OF SURFACE WATER USED FOR THE YEAR ENDING DECEMBER 31, 2008

for

TYPE: 6

WATER RIGHT NO: 1527

USE: 3 IRRIGATION

B 14 / A 8941

TWDB ACCT#:

OWNER:

A LEE PFLUGER CHILDRENS TRUST/
 A LEE PFLUGER
 PO BOX 1991
 SAN ANGELO TX 76902-1991

If you have a change in name, address or ownership, please indicate the changes on this form. NOTE: Changing ownership also requires documents such as deed(s) and in case of inheritance, will, probate order, and will inventory. Per Texas Legislature rules, a fee of \$100.00 will be charged for each transfer or name change.

Instructions for completing the form are enclosed. 1 Acre-Foot = 325,851 Gallons

Month	Maximum Diversion Rate (Specify: <input type="checkbox"/> CFS or <input checked="" type="checkbox"/> GPM)	Monthly Diverted Amount ** (acre-feet)	Monthly Consumed Amount ** (acre-feet)	Monthly Return Flow (acre-feet)
January				
February				
March				
April				
May				
June				
July				
August				
September				
October				
November				
December	110 GPM	.46	.46	— 0 —
Total:				

** The Monthly Diverted Amount and Monthly Consumed Amount may be the same; if they are, record them under both the Monthly Diverted Amount and the Monthly Consumed Amount columns.

For Irrigation Use Only: Indicate the number of acres irrigated, the months and the type of crops grown in the space below:

Crop: ^{NATIVE} GRASS Months: Acres: 20
 Crop: Months: Acres:


ALL USERS MUST EXECUTE THE FOLLOWING

I, Addison Lee Pfluger, (print your name) hereby certify that the above is true and correct to the best of my knowledge and belief.

Addison Lee Pfluger
 (Signature)

Notary
 Witness my hand at Tom Green County, Texas, this the 3rd day of March, 2009.

Victoria L. Burnett
 (Signature)



Return this form by March 1, 2009 to:

TEXAS COMMISSION ON ENVIRONMENTAL QUALITY
REPORT OF SURFACE WATER USED FOR THE YEAR ENDING DECEMBER 31, 2003
 for

USE: 3 IRRIGATION

RECEIVED

TYPE: 6

WATER RIGHT NO: 1527

APR 19 2004

14 / 6145 / 1966

TWDB ACCT#:

WATER RIGHTS PERMITTING

OWNER:

ADDISON LEE PFLUGER
 PO BOX 1991
 SAN ANGELO TX 76902-1991

If you have a change in name, address or ownership, please indicate the changes on this form. NOTE: Changing ownership also requires documents such as deed(s) and in case of inheritance, will, probate order, and will inventory. Per Texas Legislature rules, a fee of \$100.00 will be charged for each transfer or name change.

Instructions for completing the form are enclosed. 1 Acre-Foot = 325,851 Gallons

Month	Maximum Diversion Rate (Specify: <input type="checkbox"/> CFS or <input type="checkbox"/> GPM)	Monthly Diverted Amount ** (acre-feet)	Monthly Consumed Amount** (acre-feet)	Monthly Return Flow (acre-feet)
January	1 cfs	0.0	0.0	
February	1 cfs	0.4	0.4	
March	1 cfs	0.8	0.8	
April	1 cfs	4.6	4.6	
May	1 cfs	6.8	6.8	
June	1 cfs	4.2	4.2	
July	1 cfs	5.7	5.7	
August	1 cfs	6.3	6.3	
September	1 cfs	2.1	2.1	
October	1 cfs	.2	.2	
November	1 cfs	0.0	0.0	
December	1 cfs	0.0	0.0	
Total:		31.1	31.1	

** The Monthly Diverted Amount and Monthly Consumed Amount may be the same; if they are, record them under both the Monthly Diverted Amount and the Monthly Consumed Amount columns.


For Irrigation Use Only: Indicate the number of acres irrigated, the months and the type of crops grown in the space below:

Improved
 Crop: Grasses Months: 9 Acres: 20
 Crop: Pecan Months: Acres:
 Orchard

ALL USERS MUST EXECUTE THE FOLLOWING

I, Addison Lee Pfluger, (print your name) hereby certify that the above is true and correct to the best of my knowledge and belief.

Addison Lee Pfluger
 (Signature)



Notary
 Tom Green Co., Texas, this the 12th day of April, 2004.

Missy Acevedo
 (Signature)

Return this form by March 1, 2004 to:

Texas Commission On Environmental Quality ★ Water Rights Permitting MC 160 ★ P.O. Box 13087 ★ Austin TX 78711-3087
 Telephone: (512) 239-4691

TEXAS COMMISSION ON ENVIRONMENTAL QUALITY
 (FORMERLY TEXAS NATURAL RESOURCE CONSERVATION COMMISSION)
REPORT OF SURFACE WATER USED FOR THE YEAR ENDING DECEMBER 31, 2002

for

TYPE: 6

WATER RIGHT NO: 1527

USE: 3 IRRIGATION

14 / 6145 / 1966

TWDB ACCT#:

OWNER:

ADDISON LEE PFLUGER
 PO BOX 1991
 SAN ANGELO TX 76902-1991

If you have a change in name, address or ownership, please indicate the changes on this form. NOTE: Changing ownership also requires documents such as deed(s) and in case of inheritance, will, probate order, and will inventory. Per Texas Legislature rules, a fee of \$100.00 will be charged for each transfer or name change.

Instructions for completing the form are enclosed. 1 Acre-Foot = 325,851 Gallons

Month	Maximum Diversion Rate (Specify: <input type="checkbox"/> CFS or <input type="checkbox"/> GPM)	Monthly Diverted Amount ** (acre-feet)	Monthly Consumed Amount** (acre-feet)	Monthly Return Flow (acre-feet)
January	1 cfs	0.0	0.0	
February	1 cfs	1.1	1.1	
March	1 cfs	1.0	1.0	
April	1 cfs	1.8	1.8	
May	1 cfs	4.2	4.2	
June	1 cfs	5.3	5.3	
July	1 cfs	6.2	6.2	
August	1 cfs	7.5	7.5	
September	1 cfs	4.0	4.0	
October	1 cfs	.7	.7	
November	1 cfs	0.0	0.0	
December	1 cfs	0.0	0.0	
Total:		31.8	31.8	

** The Monthly Diverted Amount and Monthly Consumed Amount may be the same; if they are, record them under both the Monthly Diverted Amount and the Monthly Consumed Amount columns.

For Irrigation Use Only: Indicate the number of acres irrigated, the months and the type of crops grown in the space below:

Improved
 Crop: Grasses Months: 9 Acres: 20
 Crop: Pecan Months: 9 Acres:
 Orchard

ALL USERS MUST EXECUTE THE FOLLOWING

I, Addison Lee Pfluger, (print your name) hereby certify that the above is true and correct to the best of my knowledge and belief.

Addison Lee Pfluger
 (Signature)

Notary

MISSY ACEVEDO
 MY COMMISSION EXPIRES
 March 11, 2004

Witness my hand at Tom Green Co., Texas, this the 12th day of February, 2003.

Missy Acevedo
 (Signature)

Return this form by March 1, 2003 to:

Texas Commission On Environmental Quality ★ Water Rights Permitting MC 160 ★ P.O. Box 13087 ★ Austin TX 78711-3087
 Telephone: (512) 239-4691

ADDISON LEE PFLUGER

RECEIVED
SEP 11 2003
WATER RIGHTS TEAM

September 4, 2003


Texas Commission On Environmental Quality
P.O. Box 13087
Austin, TX 78711-3087

RE: Water Right Reports for No: 1777, 1527, & 2451

Dear Sirs,

While reviewing my files, I noticed that the original copies of my 2002 water rights reports were still in the file. It could be that xerox copies were sent to you, if so do with these duplicate reports as you deem appropriate.

Sincerely Yours,



Lee Pfluger

enclosure



POST OFFICE BOX 1991

915-944-4444
FAX 658-1330

SAN ANGELO, TX 76902



**TEXAS NATURAL RESOURCE CONSERVATION COMMISSION
REPORT OF SURFACE WATER USED FOR THE YEAR ENDING DECEMBER 31, 2001**

WATER RIGHT NO: 1527

for
TYPE: 6

Tanner Ranch
USE: 3 IRRIGATION

14 / 6145 / 1966

TWDB ACCT#:

OWNER:

ADDISON LEE PFLUGER
2133 OFFICE PARK DR
SAN ANGELO TX 76904-6803

If you have a change in name, address or ownership, please indicate the changes on this form. NOTE: Changing ownership also requires documents such as deed(s) and in case of inheritance, will, probate order, and will inventory. Per Texas Legislature rules, a fee of \$100.00 will be charged for each transfer of name change.

Addison Lee Pfluger
P.O. Box 1991
San Angelo, Tx 76902-1991

Instructions for completing the form are enclosed. 1 Acre-Foot = 325,851 Gallons

Month	Maximum Diversion Rate (Specify: <input type="checkbox"/> CFS or <input type="checkbox"/> GPM)	Monthly Diverted Amount ** (acre-feet)	Monthly Consumed Amount** (acre-feet)	Monthly Return Flow (acre-feet)
January	1 cfs	0.0	0.0	
February	1 cfs	0.5	0.5	
March	1 cfs	0.9	0.9	
April	1 cfs	3.8	3.8	
May	1 cfs	3.9	3.9	
June	1 cfs	4.2	4.2	
July	1 cfs	6.4	6.4	
August	1 cfs	7.8	7.8	
September	1 cfs	2.9	2.9	
October	1 cfs	1.2	1.2	
November	1 cfs	0.0	0.0	
December	1 cfs	0.0	0.0	
Total:		31.6	31.6	

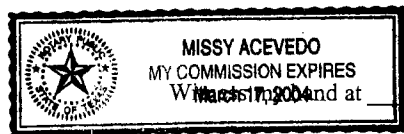
** The Monthly Diverted Amount and Monthly Consumed Amount may be the same; if they are, record them under both the Monthly Diverted Amount and the Monthly Consumed Amount columns.

For Irrigation Use Only: Indicate the number of acres irrigated, the months and the type of crops grown in the space below:

Improved
Crop: Grasses Months: 9 Acres: 20
Crop: Pecan Months: 9 Acres:
Orchard

ALL USERS MUST EXECUTE THE FOLLOWING

I, Addison Lee Pfluger, (print your name) hereby certify that the above is true and correct to the best of my knowledge and belief.



Addison Lee Pfluger
(Signature)

Notary
Tom Green County, Texas, this the 13th day of May, 2002.

Missy Acevedo
(Signature)

Return this form by March 1, 2002 to:

Texas Natural Resource Conservation Commission ★ Water Rights Permitting MC 160 ★ P.O. Box 13087 ★ Austin TX 78711-3087
Telephone: (512) 239-4691

TEXAS NATURAL RESOURCE CONSERVATION COMMISSION
REPORT OF SURFACE WATER USED FOR THE YEAR ENDING DECEMBER 31, 2000 ✓CAR

WATER RIGHT NO: 1527

for **TANNER RANCH**
 TYPE: 6

USE: 3 IRRIGATION

14 / 6145 / 1966

TWDB ACCT#:

OWNER:

ADDISON LEE PFLUGER
 2133 OFFICE PARK DR
 SAN ANGELO TX 76904-6803

If you have a change in name, address or ownership, please indicate the changes on this form. NOTE: Changing ownership also requires documents such as deed(s) and in case of inheritance, will, probate order, and will-inventory. Per Texas Legislature rules, a fee of \$100.00 will be charged for each transfer or name change.

Instructions for completing the form are enclosed. 1 Acre-Foot = 325,851 Gallons

Month	Maximum Diversion Rate (Specify: <input type="checkbox"/> CFS or <input type="checkbox"/> GPM)	Monthly Diverted Amount ** (acre-feet)	Monthly Consumed Amount** (acre-feet)	Monthly Return Flow (acre-feet)
January	1 cfs	0		
February	1 cfs	.4		
March	1 cfs	1.3		
April	1 cfs	3.4		
May	1 cfs	4.4		
June	1 cfs	3.6		
July	1 cfs	6.6		
August	1 cfs	7.3		
September	1 cfs	3.5		
October	1 cfs	1.2		
November	1 cfs	0		
December	1 cfs	0		
Total:		31.7		

** The Monthly Diverted Amount and Monthly Consumed Amount may be the same; if they are, record them under both the Monthly Diverted Amount and the Monthly Consumed Amount columns.

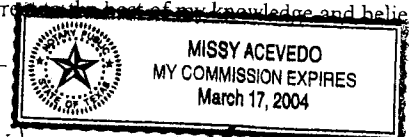
For Irrigation Use Only: Indicate the number of acres irrigated, the months and the type of crops grown in the space below:

Improved
 Crop: Grasses Months: _____ Acres: 20
 Crop: Pecan Orchard Months: _____ Acres: _____

ALL USERS MUST EXECUTE THE FOLLOWING

I, Addison Lee Pfluger, (print your name) hereby certify that the above is true and correct to the best of my knowledge and belief.

Addison Lee Pfluger
 (Signature)



Witness my hand at Tom Green County, Texas, this the 4th day of April, 2000.

Missy Acevedo
 (Signature)