

TEXAS COMMISSION ON ENVIRONMENTAL QUALITY
INTEROFFICE MEMORANDUM

TO: Records Management

DATE: June 17, 2009

Certificate of Adjudication No. 14-1517
Kimble County
Colorado River Basin

FROM: Water Rights Permitting & Availability
Water Supply Division

SUBJECT: Change of Ownership

DELETE: Huggins Interest, Ltd., a Texas Limited Partnership, et al (et al consist of: The Estate of E.M. Huggins, deceased), as owners

ADD: Huggins Ranch, Ltd., as owner

A General Warranty Deed, dated December 31, 2008, recorded in Vol. 26, page 111, of the Official Public Records of Kimble County, Texas, & General Warranty Deed, dated January 1, 2009, recorded in Volume 26, page 694, of the Official Public Records of Hale County, Texas, and filed and recorded in the Official Public Records of Fort Bend County, Texas, have been checked and found to cover the water right.

Ownership of Record with Addresses and Remarks:

Huggins Ranch, Ltd.
3823 Efland Circle
Dallas, Texas 75229-3902

The water rights under this certificate of adjudication (40 acre-feet of water per year to irrigate 34 acres) are appurtenant to a larger tract of land calculated to contain approximately 260 acres, and consisting of that portion of a 428.579 acre-tract located in the M. F. Perris Survey 421, Abstract 426, Kimble County.

ML
Change Initiated

MC 6.18.09
Data Entry Made

TEXAS NATURAL RESOURCE CONSERVATION COMMISSION

INTEROFFICE MEMORANDUM

TO : Records Management

DATE: March 28, 1994

Certificate of Adjudication No. 14-1517
Kimble County
Colorado River Basin

FROM : Permitting Section
Watershed Management Division

SUBJECT : Change of Ownership

Delete : E. M. Huggins, Jr., et ux (Lisbeth Ann Huggins) as part owners

Add : Huggins Interests, Ltd., a Texas Limited Partnership, as owner

General Warranty Deed dated October 28, 1993, has been checked and found to cover all of the water right.

Ownership of Record with Addresses and Remarks:

Huggins Interests, Ltd., a Texas Limited Partnership, et al
(et al consists of: The Estate of E. M. Huggins, deceased)
P. O. Box 114
Junction, Texas 76849

Mohant Reddy

Data entry made: 4/11/94

Permitting Section: Shabita Lopez

Change Noted: _____ Central Records/date: _____

CERTIFICATE OF ADJUDICATION

CERTIFICATE OF ADJUDICATION: 14-1517

OWNER: Estate of E. M. Huggins,
deceased, E. M. Huggins,
Jr., and wife Lizbeth
Ann Huggins
P. O. Box 37
Fulshear, Texas 77441

COUNTY: Kimble

PRIORITY DATE: September 3, 1898

WATERCOURSE: Bear Creek, tributary
of North Llano River, tributary
of Llano River

BASIN: Colorado River

WHEREAS, by final decree of the 33rd District Court of Llano County, in Cause No. 5,538, In Re: The Adjudication of Water Rights in the Llano River Watershed of the Colorado River Basin, dated September 24, 1979, a right was recognized under Certified Filing 354 and Claim 2511 authorizing the Estate of E. M. Huggins, deceased, E. M. Huggins, Jr., and wife, Lizbeth Ann Huggins to appropriate waters of the State of Texas as set forth below;

NOW, THEREFORE, this certificate of adjudication to appropriate waters of the State of Texas in the Colorado River Basin is issued to the Estate of E. M. Huggins, deceased, E. M. Huggins, Jr., and wife Lizbeth Ann Huggins, subject to the following terms and conditions:

1. USE

Owners are authorized to divert and use not to exceed 40 acre-feet of water per annum from Bear Creek to irrigate a maximum of 34 acres of land out of that portion of a 428.579 acre tract located in the M. F. Perris Survey 421, Abstract 426, Kimble County, Texas, said 428.579 acre tract being described as follows:

- (1) BEGINNING at an iron stake in the East right-of-way line of F.M. Highway 2291, said stake being South 3282.4 feet and East 1405.1 feet from the Northwest corner of the M. F. Pervis Survey 421;
- (2) THENCE with a curve to the left whose radius is 1196.28 feet and whose central angle for this part is $7^{\circ}10'$, an arc distance of 149.6 feet to a concrete monument;
- (3) THENCE N $33^{\circ}21'W$, 381.0 feet with said East right-of-way to a concrete monument;
- (4) THENCE with a curve to the right whose radius is 1096.28 feet and whose central angle is $20^{\circ}16'$, an arc distance of 387.8 feet to a concrete monument;
- (5) THENCE N $13^{\circ}05'W$, 1306.6 feet to a concrete monument;
- (6) THENCE with a curve to the right whose radius is 1860.8 feet and whose central angle is $43^{\circ}45'$, an arc distance of 1420.3 feet to a concrete monument;
- (7) THENCE N $30^{\circ}40'E$, 898.8 feet to a concrete monument;
- (8) THENCE with a curve to the left whose radius is 1196.28 feet and whose central angle is $20^{\circ}25'$, and arc distance of 426.3 feet to a concrete monument;

- (9) THENCE N 10°15'E, 537.5 feet to a concrete monument;
- (10) THENCE with a curve to the left whose radius is 1482.69 feet and whose central angle is 28°58', an arc distance of 749.6 feet to a concrete monument;
- (11) THENCE N 18°43'W, 664.1 feet to an iron stake on East line of said right-of-way for the Northwest corner of this tract;
- (12) THENCE S 31°04'E, 162.6 feet with fence to a post for corner;
- (13) THENCE S 52°21'E, 494.8 feet with fence to a post for corner;
- (14) THENCE N 88°36'E, 669.5 feet with fence to a post for corner;
- (15) THENCE S 67°53'E, 160.1 feet with fence to a post for corner;
- (16) THENCE S 53°11'E, 530.3 feet with fence to a post for corner;
- (17) THENCE S 72°38'E, 1489.7 feet with fence to a post for corner;
- (18) THENCE S 33°29'W, 1015.8 feet with fence to a post for corner;
- (19) THENCE S 19°39'E, 3599.1 feet to a post for the Southeast corner of this tract;
- (20) THENCE S 69°59'W, 3288.8 feet to an iron stake;
- (21) THENCE N 20°W, 367.7 feet to an iron stake;
- (22) THENCE S 63°04'W, 547.7 feet to the place of beginning, containing 428.579 acres of land, more or less.

2. DIVERSION

A. Location:

- (1) At a point on the west bank of East Bear Creek which is N 11°E, 2655 feet from the southwest corner of the aforesaid survey.
- (2) At a point on the east bank of East Bear Creek which is N 07°E, 1930 feet from the southwest corner of the aforesaid survey.

B. Maximum Combined Rate: 4.01 cfs (1800 gpm).

3. PRIORITY

The time priority of owners' right is September 3, 1898.

The locations of pertinent features related to this certificate are shown on Page 3 of the Llano River Watershed Certificates of Adjudication Maps, copies of which are located in the offices of the Texas Department of Water Resources and the office of the County Clerk.

This certificate of adjudication is issued subject to all terms, conditions and provisions in the final decree of the 33rd District Court of Llano County, in Cause No. 5,538, In Re: The Adjudication of Water Rights in the Llano River Watershed of the Colorado River Basin, dated September 24, 1979, and supersedes all rights of the owner or owners asserted in that cause.

This certificate of adjudication is issued subject to senior and superior water rights in the Colorado River Basin.

This certificate of adjudication is issued subject to the Rules of the Texas Department of Water Resources and its continuing right of supervision of State water resources consistent with the public policy of the State as set forth in the Texas Water Code.

This water right is appurtenant to the above-described land within which irrigation is authorized, unless and until severed from the land. A transfer of any portion of the above-described land includes, unless otherwise specified, that portion of the water right which is appurtenant to the transferred land at the time of the transaction.


TEXAS WATER COMMISSION


Felix McDonald, Chairman

DATE ISSUED:

AUG 15 1980

ATTEST:


Mary Ann Heffner, Chief Clerk

TEXAS COMMISSION ON ENVIRONMENTAL QUALITY REPORT OF SURFACE WATER USED FOR THE YEAR ENDING 2018


for
Certificate of Adjudication

WATER RIGHT NO: 1517
B 14

WUR USE: AGRICULTURE
AUTH USE: AGRICULTURE - IRRIGATION

HUGGINS RANCH LTD
3823 ELFLAND CIR
DALLAS, TX 75229-3902

I am reporting water used for the water right holder(s) listed below.
CN603498841 Huggins Ranch, Ltd.
Additional water right holders may be listed on the back.
☐ Please check the box if you have a change in name, address or ownership and indicate the changes on the back of this form.



Instructions for completing the form are enclosed.

1 Acre-Foot = 325,851 Gallons

If you are receiving this Water Use Report form, you must complete, sign, and return this form to TCEQ. Even if your water use is zero, indicate that on this form, provide a reason or explanation in the comment field, and submit the form to TCEQ. Please coordinate your water use reporting with all holders of this Water Right in order to avoid duplicative reporting.

Complete the table below by entering the amount of water that you diverted (even if zero). **EXCLUDE GROUNDWATER and WATER THAT YOU PURCHASED UNDER A CONTRACT.**

USE	AGRICULTURE	
	Irrigation	Wildlife, Aquaculture, Stockraising and/or Other Agriculture
Month	Diverted Amount (acre-feet)	Diverted Amount (acre-feet)
Jan	NO DIVERSTON Insufficient Water Flow To Support Pumping	
Feb		
Mar		
Apr		
May		
Jun		
Jul		
Aug		
Sept		
Oct		
Nov		
Dec		
Total:		
	Maximum Diversion Rate (Specify <input type="checkbox"/> CFS or <input type="checkbox"/> GPM)	Maximum Diversion Rate (Specify <input type="checkbox"/> CFS or <input type="checkbox"/> GPM)

Please answer the following questions.

If you have a permitted on-channel impoundment or reservoir, what is the condition of your dam?

(e.g., Good, Fair, Poor)

Do you have working low flow outlet(s) on your impoundment(s)? ☐ Yes ☐ No

Comments: No on-channel impoundment or reservoir

A water right holder who fails to file a completed form by the due date is liable for a penalty for each day past the due date in an amount not to exceed: (1) \$100 per day for a water right authorization of 5,000 acre-feet or less per year; or (2) \$500 per day for a water right authorizing more than 5,000 acre-feet per year.

Signature: Carolyn Huggins Michnope

Contact Name: CAROLYN MICHNOPE

Print Name

Date: 2/22/19

214
(85) 358-1175

Telephone Number

Return completed form by March 01, 2019 to:

Texas Commission on Environmental Quality ★ Water Rights Permitting MC 160 ★ PO Box 13087 ★ Austin TX 78711-3087
Forms may be submitted electronically to WUR@tceq.texas.gov
Telephone: (512) 239-4691

TEXAS COMMISSION ON ENVIRONMENTAL QUALITY

REPORT OF SURFACE WATER USED FOR THE YEAR ENDING 2017

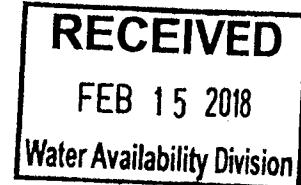
for
Certificate of Adjudication

WATER RIGHT NO: 1517
B 14

WUR USE: AGRICULTURE
AUTH USE: AGRICULTURE - IRRIGATION

HUGGINS RANCH LTD
3823 ELFLAND CIR
DALLAS, TX 75229-3902

I am reporting water used for the water right holder(s) listed below.
CN603498841 Huggins Ranch, Ltd.
Additional water right holders may be listed on the back.
☐ Please check the box if you have a change in name, address or ownership and indicate the changes on the back of this form.



Instructions for completing the form are enclosed. 1 Acre-Foot = 325,851 Gallons

If you are receiving this Water Use Report form, you must complete, sign, and return this form to TCEQ. Even if your water use is zero, indicate that on this form, provide a reason or explanation in the comment field, and submit the form to TCEQ. Please coordinate your water use reporting with all holders of this Water Right in order to avoid duplicative reporting.

Complete the table below by entering the amount of water that you diverted (even if zero). **EXCLUDE GROUNDWATER and WATER THAT YOU PURCHASED UNDER A CONTRACT.**

USE	AGRICULTURE	
	Irrigation	Wildlife, Aquaculture, Stockraising and/or Other Agriculture
Month	Diverted Amount (acre-feet)	Diverted Amount (acre-feet)
Jan	NO DIVERSION	
Feb	INSUFFICIENT FLOW	
Mar	TO SUPPORT PUMPING	
Apr	IN 2017	
May		
Jun		
Jul		
Aug		
Sept		
Oct		
Nov		
Dec		
Total:		
	Maximum Diversion Rate (Specify <input type="checkbox"/> CFS or <input type="checkbox"/> GPM)	Maximum Diversion Rate (Specify <input type="checkbox"/> CFS or <input type="checkbox"/> GPM)

Please answer the following questions.

If you have a permitted on-channel impoundment or reservoir, what is the condition of your dam?

(eg., Good, Fair, Poor)

Do you have working low flow outlet(s) on your impoundment(s)? ☐ Yes ☐ No

Comments: No on channel impoundment or reservoir.

A water right holder who fails to file a completed form by the due date is liable for a penalty for each day past the due date in an amount not to exceed: (1) \$100 per day for a water right authorization of 5,000 acre-feet or less per year; or (2) \$500 per day for a water right authorizing more than 5,000 acre-feet per year.

Signature: Carolyn Huggins Michnoff Date: 2/11/18
Contact Name: CAROLYN MICHNOFF (214) 358-1175
Print Name Telephone Number

Return completed form by March 01, 2018 to:

Texas Commission on Environmental Quality ★ Water Rights Permitting MC 160 ★ PO Box 13087 ★ Austin TX 78711-3087
Forms may be submitted electronically to WUR@tceq.texas.gov Telephone: (512) 239-4691

TEXAS COMMISSION ON ENVIRONMENTAL QUALITY REPORT OF SURFACE WATER USED FOR THE YEAR ENDING 2016

for
Certificate of Adjudication

WATER RIGHT NO: 1517
B 14

WUR USE: AGRICULTURE
AUTH USE: AGRICULTURE - IRRIGATION

HUGGINS RANCH LTD
3823 ELFLAND CIR
DALLAS, TX 75229-3902

RECEIVED

FEB 17 2017

WATER RIGHTS PERMITTING

I am reporting water used for the water right holder(s) listed below.
CN603498841 Huggins Ranch, Ltd.
Additional water right holders may be listed on the back.
☐ Please check the box if you have a change in name, address or ownership and indicate the changes on the back of this form.

Instructions for completing the form are enclosed. 1 Acre-Foot = 325,851 Gallons

If you are receiving this Water Use Report form, you must complete, sign, and return this form to TCEQ. Even if your water use is zero, indicate that on this form, provide a reason or explanation in the comment field, and submit the form to TCEQ. Please coordinate your water use reporting with all holders of this Water Right in order to avoid duplicative reporting.

Complete the table below by entering the amount of water that you diverted (even if zero). **EXCLUDE GROUNDWATER and WATER THAT YOU PURCHASED UNDER A CONTRACT.**

USE	AGRICULTURE	
	Irrigation	Wildlife, Aquaculture, Stockraising and/or Other Agriculture
Month	Diverted Amount (acre-feet)	Diverted Amount (acre-feet)
Jan		
Feb	NO DIVERSION INSUFFICIENT FLOW TO SUPPORT PUMPING IN 2016.	
Mar		
Apr		
May		
Jun		
Jul		
Aug		
Sept		
Oct		
Nov		
Dec		
Total:		
	Maximum Diversion Rate (Specify <input type="checkbox"/> CFS or <input type="checkbox"/> GPM)	Maximum Diversion Rate (Specify <input type="checkbox"/> CFS or <input type="checkbox"/> GPM)
	0	0

Please answer the following questions.

If you have a permitted on-channel impoundment or reservoir, what is the condition of your dam?

(eg., Good, Fair, Poor)

Do you have working low flow outlet(s) on your impoundment(s)? ☐ Yes ☐ No

Comments: No on-channel impoundment or reservoir.

A water right holder who fails to file a completed form by the due date is liable for a penalty for each day past the due date in an amount not to exceed: (1) \$100 per day for a water right authorization of 5,000 acre-feet or less per year; or (2) \$500 per day for a water right authorizing more than 5,000 acre-feet per year.

Signature: Carolyn Huggins Michnoff

Date: 2/10/17

Contact Name: CAROLYN MICHN OFF

(214) 358-1175

Print Name

Telephone Number

Return completed form by March 01, 2017 to:

Texas Commission on Environmental Quality ★ Water Rights Permitting MC 160 ★ PO Box 13087 ★ Austin TX 78711-3087
Forms may be submitted electronically to WUR@tceq.texas.gov Telephone: (512) 239-4691

TEXAS COMMISSION ON ENVIRONMENTAL QUALITY
REPORT OF SURFACE WATER USED FOR THE YEAR ENDING DECEMBER 31, 2015
 For

USE: 3 IRRIGATION

TYPE 6

WATER RIGHT NO: 1517

B-14

TWDB ACCT#:

OWNER: HUGGINS RANCH, LTD.
 3823 ELFLAND CIRCLE
 DALLAS, TEXAS 75229-3902

RECEIVED

FEB 29 2016

WATER RIGHTS PERMITTING

1 Acre-Foot = 325,851 Gallons

If you have a change in name, address or ownership, please indicate the changes on this form. NOTE: Changing ownership also requires recorded documents such as deed(s) and in case of inheritance, will, probate order, and will inventory. Per Texas statutes, a fee of \$100.00 will be charged for each transfer or name change.

Month	Maximum Diversion Rate (Specify: <input type="checkbox"/> CFS or <input type="checkbox"/> GPM)	Monthly Diverted Amount (acre-feet)	Monthly Consumed Amount (acre-feet)	Monthly Return Flow (acre-feet)
January				
February				
March				
April		NO DIVERSION		
May		INSUFFICIENT WATER	FLOW TO SUPPORT	
June		PUMPING	IN 2015.	
July				
August				
September				
October				
November				
December				
	Total:			

Comments:

Effective September 1, 2013, a person who fails to file is liable for a penalty each day in an amount not to exceed: (1) \$100 per day for a water right authorization of 5,000 acre-feet or less per year; or (2) \$500 per day for a water right authorizing more than 5,000 acre-feet per year.

Return this form each year by March 1st.

For Irrigation Use Only: Indicate the number of acres irrigated, the months and the type of crops grown in the space below:

Crop: _____ Months: _____ Acres: _____

Crop: _____ Months: _____ Acres: _____

Signature: Carolyn Huggins MichnoffDate: 2/26/16Contact Name: Carolyn Michnoff

/ 214-358-1175

Print Name

Telephone Number

Return this form by March 1 to:

Texas Commission on Environmental Quality ♦ Water Rights Permitting MC 160 ♦ P.O. Box 13087 ♦ Austin TX 78711-3087
 Forms may be submitted electronically to WTR@tceq.texas.gov Telephone (512) 239-4691

TEXAS COMMISSION ON ENVIRONMENTAL QUALITY
REPORT OF SURFACE WATER USED FOR THE YEAR ENDING DECEMBER 31, 2014

for

TYPE: 6

WATER RIGHT NO: 1517

USE: 3 IRRIGATION

B 14 / A 2704

TWDB ACCT#:

OWNER: HUGGINS RANCH LTD
 3823 ELFLAND CIR
 DALLAS TX 75229-3902

RECEIVED
FEB 26 2015
WATER RIGHTS PERMITTING

If you have a change in name, address or ownership, please indicate the changes on this form. NOTE: Changing ownership also requires recorded documents such as deed(s) and in case of inheritance, will, probate order, and will inventory. Per Texas statutes, a fee of \$100.00 will be charged for each transfer or name change.

Instructions for completing the form are enclosed. 1 Acre-Foot = 325,851 Gallons

Month	Maximum Diversion Rate (Specify: <input type="checkbox"/> CFS or <input type="checkbox"/> GPM)	Monthly Diverted Amount (acre-feet)	Monthly Consumed Amount (acre-feet)	Monthly Return Flow (acre-feet)
January				
February				
March				
April		No diversion due to severe drought conditions. Insufficient water flow in creek to support pumping in 2014.		
May				
June				
July				
August				
September				
October				
November				
December				
Total:				

Comments:

Effective September 1, 2013, a person who fails to file is liable for a penalty each day in an amount not to exceed: (1) \$100 per day for a water right authorization of 5,000 acre-feet or less per year; or (2) \$500 per day for a water right authorizing more than 5,000 acre-feet per year.

For Irrigation Use Only: Indicate the number of acres irrigated, the months and the type of crops grown in the space below:

Crop: Months: Acres:

Crop: Months: Acres:

Return this form by March 1, 2015.

Signature: Carolyn Huggins MichnoffDate: 2/20/2015Contact Name: CAROLYN HUGGINS MICHNOFF
Print Name
214-358-1175
 Telephone Number

Return this form by March 1, 2015 to :

Texas Commission on Environmental Quality ★ Water Rights Permitting MC 160 ★ PO Box 13087 ★ Austin TX 78711-3087

TEXAS COMMISSION ON ENVIRONMENTAL QUALITY
REPORT OF SURFACE WATER USED FOR THE YEAR ENDING DECEMBER 31, 2013

for

TYPE: 6

WATER RIGHT NO: 1517

USE: 3 IRRIGATION

B 14 / A 2704

TWDB ACCT#:

OWNER:

HUGGINS RANCH LTD
 3823 ELFLAND CIR
 DALLAS TX 75229-3902

RECEIVED

JAN 08 2014

WATER RIGHTS PERMITTING

If you have a change in name, address or ownership, please indicate the changes on this form. NOTE: Changing ownership also requires recorded documents such as deed(s) and in case of inheritance, will, probate order, and will inventory. Per Texas statutes, a fee of \$100.00 will be charged for each transfer or name change.

Instructions for completing the form are enclosed. 1 Acre-Feet = 325,851 Gallons

Month	Maximum Diversion Rate (Specify: <input type="checkbox"/> CFS or <input type="checkbox"/> GPM)	Monthly Diverted Amount (acre-feet)	Monthly Consumed Amount (acre-feet)	Monthly Return Flow (acre-feet)
January				
February				
March		No Diversion		
April		Due to continuing drought conditions, Bear Creek did not produce sufficient flow to pump for irrigation purposes.		
May				
June				
July				
August				
September				
October				
November				
December				
	Total:			

Comments:

Effective September 1, 2013, a person who fails to file is liable for a penalty each day in an amount not to exceed: (1) \$100 per day for a water right authorization of 5,000 acre-feet or less per year; or (2) \$500 per day for a water right authorizing more than 5,000 acre-feet per year.

For Irrigation Use Only: Indicate the number of acres irrigated, the months and the type of crops grown in the space below:

Crop: Months: Acres:

Crop: Months: Acres:

Return this form by January 10, 2014.

Signature: Carolyn Huggins Michnoff Date: January 2, 2014
 Contact Name: Carolyn Huggins Michnoff / 214-358-1175
 Print Name Telephone Number

Return this form by January 10, 2014 to :

Texas Commission on Environmental Quality ★ Water Rights Permitting MC 160 ★ PO Box 13087 ★ Austin TX 78711-3087
 Telephone: (512) 239-4691

TEXAS COMMISSION ON ENVIRONMENTAL QUALITY
REPORT OF SURFACE WATER USED FOR THE YEAR ENDING DECEMBER 31, 2012

for

USE: 3 IRRIGATION

TYPE: 6

WATER RIGHT NO: 1517

B 14 / A 2704

TWDB ACCT#:

OWNER:

HUGGINS RANCH LTD
 3823 ELFLAND CIR
 DALLAS TX 75229-3902

If you have a change in name, address or ownership, please indicate the changes on this form. NOTE: Changing ownership also requires recorded documents such as deed(s) and in case of inheritance, will, probate order, and will inventory. Per Texas statutes, a fee of \$100.00 will be charged for each transfer or name change.

Instructions for completing the form are enclosed. 1 Acre-Foot = 325,851 Gallons

Month	Maximum Diversion Rate (Specify: <input type="checkbox"/> CFS or <input type="checkbox"/> GPM)	Monthly Diverted Amount ** (acre-feet)	Monthly Consumed Amount ** (acre-feet)	Monthly Return Flow (acre-feet)
January				
February				
March				
April		No diversion.		
May		Due to continuing severe drought conditions.		
June		Bear Creek did not produce sufficient flow		
July		to pump for irrigation purposes.		
August				
September				
October				
November				
December				
Total:				

Comments:

** The Monthly Diverted Amount and Monthly Consumed Amount may be the same; if they are, record them under both the Monthly Diverted Amount and the Monthly Consumed Amount columns.


For Irrigation Use Only: Indicate the number of acres irrigated, the months and the type of crops grown in the space below:

Crop: Months: Acres:

Crop: Months: Acres:

Signature: Carolyn Huggins MichenerDate: 2/1/2013Contact Name: CAROLYN HUGGINS MICHAEL

Print Name



SALIMA PERVAIZ MOHAMMED

My Commission Expires

August 11, 2015

14-58-1175

Telephone Number

TEXAS COMMISSION ON ENVIRONMENTAL QUALITY
REPORT OF SURFACE WATER USED FOR THE YEAR ENDING DECEMBER 31, 2011

for

TYPE: 6

WATER RIGHT NO: 1517

USE: 3 IRRIGATION

B 14 / A 2704

TWDB ACCT#:

OWNER:

HUGGINS RANCH LTD
 3823 ELFLAND CIR
 DALLAS TX 75229-3902

If you have a change in name, address or ownership, please indicate the changes on this form. NOTE: Changing ownership also requires recorded documents such as deed(s) and in case of inheritance, will, probate order, and will inventory. Per Texas statutes, a fee of \$100.00 will be charged for each transfer or name change.

Instructions for completing the form are enclosed. 1 Acre-Foot = 325,851 Gallons

Month	Maximum Diversion Rate (Specify: <input type="checkbox"/> CFS or <input type="checkbox"/> GPM)	Monthly Diverted Amount ** (acre-feet)	Monthly Consumed Amount ** (acre-feet)	Monthly Return Flow (acre-feet)
January				
February				
March		No Diversion		
April		Extreme drought condition, creek did not produce sufficient flow to allow pumping during CY 2011.		
May				
June				
July				
August				
September				
October				
November				
December				
Total:				

** The Monthly Diverted Amount and Monthly Consumed Amount may be the same; if they are, record them under both the Monthly Diverted Amount and the Monthly Consumed Amount columns.

For Irrigation Use Only: Indicate the number of acres irrigated, the months and the type of crops grown in the space below:


Crop: Months: Acres:

Crop: Months: Acres:

ALL USERS MUST EXECUTE THE FOLLOWING

I, CAROLYN HUGGINS MICHNOFF, (print your name) hereby certify that the above is true and correct to the best of my knowledge and belief.

Carolyn Huggins Michnoff
 (Signature)



Dallas, Texas, this 9th day of February, 20 12.

Salma
 (Signature)

Return this form by March 1, 2012 to:

Texas Commission on Environmental Quality ★ Water Rights Permitting MC 160 ★ PO Box 13087 ★ Austin TX 78711-3087

TEXAS COMMISSION ON ENVIRONMENTAL QUALITY
REPORT OF SURFACE WATER USED FOR THE YEAR ENDING DECEMBER 31, 2010

for

USE: 3 IRRIGATION

TYPE: 6

WATER RIGHT NO: 1517

B 14 / A 2704

TWDB ACCT#:

OWNER:

HUGGINS RANCH LTD
 3823 ELFLAND CIR
 DALLAS TX 75229-3902

If you have a change in name, address or ownership, please indicate the changes on this form. NOTE: Changing ownership also requires recorded documents such as deed(s) and in case of inheritance, will, probate order, and will inventory. Per Texas statutes, a fee of \$100.00 will be charged for each transfer or name change.

Instructions for completing the form are enclosed. 1 Acre-Foot = 325,851 Gallons

Month	Maximum Diversion Rate (Specify: <input type="checkbox"/> CFS or <input checked="" type="checkbox"/> GPM)	Monthly Diverted Amount ** (acre-feet)	Monthly Consumed Amount ** (acre-feet)	Monthly Return Flow (acre-feet)
January				
February				
March				
April	800	4.5	4.5	0
May				
June	800	4.0	4.0	0
July				
August				
September				
October				
November				
December				
Total:		8.5	8.5	0

** The Monthly Diverted Amount and Monthly Consumed Amount may be the same; if they are, record them under both the Monthly Diverted Amount and the Monthly Consumed Amount columns.

For Irrigation Use Only: Indicate the number of acres irrigated, the months and the type of crops grown in the space below:

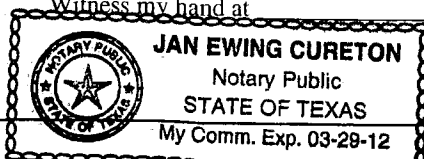
Crop: HAY Months: 3 Acres: 20
 Crop: Months: Acres:

ALL USERS MUST EXECUTE THE FOLLOWING

I, CAROLYN HUGGINS MICHNOFF, (print your name) hereby certify that the above is true and correct to the best of my knowledge and belief.

Carolyn Huggins Michnoff
 (Signature)

Notary
 Witness my hand at



Dallas, Texas, this the 15th day of February, 2011.

(Signature)

Return this form by March 1, 2011 to:

Texas Commission on Environmental Quality ★ Water Rights Permitting MC 160 ★ PO Box 13087 ★ Austin TX 78711-3087
 Telephone: (512) 230-4601

TEXAS COMMISSION ON ENVIRONMENTAL QUALITY
REPORT OF SURFACE WATER USED FOR THE YEAR ENDING DECEMBER 31, 2009

for

TYPE: 6

WATER RIGHT NO: 1517

USE: 3 IRRIGATION

B 14 / A 2704

WDB ACCT#:

OWNER:

HUGGINS RANCH LTD
 3823 ELFLAND CIR
 DALLAS TX 75229-3902

If you have a change in name, address or ownership, please indicate the changes on this form. NOTE: Changing ownership also requires recorded documents such as deed(s) and in case of inheritance, will, probate order, and will inventory. Per Texas statutes, a fee of \$100.00 will be charged for each transfer or name change.

Instructions for completing the form are enclosed. 1 Acre-Foot = 325,851 Gallons

Month	Maximum Diversion Rate (Specify: <input type="checkbox"/> CFS or <input checked="" type="checkbox"/> GPM)	Monthly Diverted Amount ** (acre-feet)	Monthly Consumed Amount ** (acre-feet)	Monthly Return Flow (acre-feet)
January				
February				
March				
April	800	7.0	7.0	0
May	800	6.5	6.5	0
June	800	5.5	5.5	0
July				
August				
September				
October				
November				
December				
Total:		19.0	19.0	0

** The Monthly Diverted Amount and Monthly Consumed Amount may be the same; if they are, record them under both the Monthly Diverted Amount and the Monthly Consumed Amount columns.

For Irrigation Use Only: Indicate the number of acres irrigated, the months and the type of crops grown in the space below:

Crop: hay Months: 3 Acres: 34


Crop: Months: Acres:

ALL USERS MUST EXECUTE THE FOLLOWING

I, CAROLYN HUGGINS MICHAEL (print your name) hereby certify that the above is true and correct to the best of my knowledge and belief.

Carolyn Huggins Michael
 (Signature)

Notary



, Texas, this the 22 day of February, 20 10.

[Signature]
 (Signature)

TEXAS COMMISSION ON ENVIRONMENTAL QUALITY
REPORT OF SURFACE WATER USED FOR THE YEAR ENDING DECEMBER 31, 2008

for

TYPE: 6

WATER RIGHT NO: 1517

USE: 3 IRRIGATION

B 14 / A 2704

TWDB ACCT#:

OWNER:

HUGGINS INTERESTS LTD ET AL
 3823 ELFLAND CIR
 DALLAS TX 75229-3902

If you have a change in name, address or ownership, please indicate the changes on this form. NOTE: Changing ownership also requires documents such as deed(s) and in case of inheritance, will, probate order, and will inventory. Per Texas Legislature rules, a fee of \$100.00 will be charged for each transfer or name change.

Change in ownership to

Huggins Ranch, Ltd.

No change in address.

Instructions for completing the form are enclosed. 1 Acre-Foot = 325,851 Gallons

Month	Maximum Diversion Rate (Specify: <input type="checkbox"/> CFS or <input type="checkbox"/> GPM)	Monthly Diverted Amount ** (acre-feet)	Monthly Consumed Amount ** (acre-feet)	Monthly Return Flow (acre-feet)
January				
February				
March				
April				
May		No diversion due to extreme drought conditions in Kimble County. The water source (Bear Creek) did not have sufficient flow to permit pumping.		
June				
July				
August				
September				
October				
November				
December				
Total:				

** The Monthly Diverted Amount and Monthly Consumed Amount may be the same; if they are, record them under both the Monthly Diverted Amount and the Monthly Consumed Amount columns.

For Irrigation Use Only: Indicate the number of acres irrigated, the months and the type of crops grown in the space below:

Crop: Months: Acres:

Crop: Months: Acres:

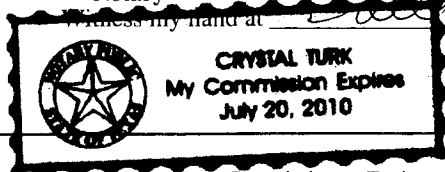
ALL USERS MUST EXECUTE THE FOLLOWING

I, CAROLYN HUGGINS MICHNOFF, (print your name) hereby certify that the above is true and correct to the best of my knowledge and belief.

Carolyn Huggins Michnoff
 (Signature)

Notary

Witness my hand at Dallas, Texas, this the 17 day of February, 20 09.



[Signature]
 (Signature)

Return this form by March 1, 2009 to:

Texas Commission on Environmental Quality ★ Water Rights Permitting MC 160 ★ PO Box 13087 ★ Austin TX 78711-3087

TEXAS COMMISSION ON ENVIRONMENTAL QUALITY
REPORT OF SURFACE WATER USED FOR THE YEAR ENDING DECEMBER 31, 2007

for

TYPE: 6

WATER RIGHT NO: 1517

USE: 3 IRRIGATION

B 14 / A 2704

TWDB ACCT#:

OWNER:

HUGGINS INTERESTS LTD ET AL
 3823 ELFLAND CIR
 DALLAS TX 75229-3902

If you have a change in name, address or ownership, please indicate the changes on this form. NOTE: Changing ownership also requires documents such as deed(s) and in case of inheritance, will, probate order, and will inventory. Per Texas Legislature rules, a fee of \$100.00 will be charged for each transfer or name change.

Instructions for completing the form are enclosed. 1 Acre-Foot = 325,851 Gallons

Month	Maximum Diversion Rate (Specify: <input type="checkbox"/> CFS or <input checked="" type="checkbox"/> GPM)	Monthly Diverted Amount ** (acre-feet)	Monthly Consumed Amount ** (acre-feet)	Monthly Return Flow (acre-feet)
January				
February				
March				
April	800	8.5	8.5	0
May				
June				
July				
August				
September				
October				
November				
December				
Total:		8.5	8.5	0

** The Monthly Diverted Amount and Monthly Consumed Amount may be the same; if they are, record them under both the Monthly Diverted Amount and the Monthly Consumed Amount columns.

For Irrigation Use Only: Indicate the number of acres irrigated, the months and the type of crops grown in the space below:

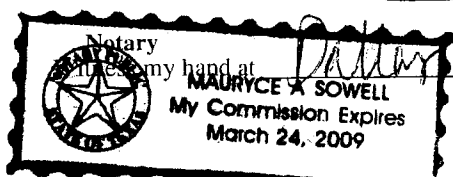
Crop: hay Months: 3 Acres: 20

Crop: Months: Acres:

ALL USERS MUST EXECUTE THE FOLLOWING

I, CAROLYN HUGGINS MICHAEL (print your name) hereby certify that the above is true and correct to the best of my knowledge and belief.

Carolyn Huggins Michael
 (Signature)



Notary Public my hand at Dallas, Texas, this the 11 day of February, 2008.

[Signature]
 (Signature)

TEXAS COMMISSION ON ENVIRONMENTAL QUALITY
REPORT OF SURFACE WATER USED FOR THE YEAR ENDING DECEMBER 31, 2006

for

TYPE: 6 WATER RIGHT NO: 1517

USE: 3 IRRIGATION

B 14 / P / A 2704

TWDB ACCT#:

OWNER:

HUGGINS INTERESTS LTD ET AL
 3823 ELFLAND CIR
 DALLAS TX 75229-3902

If you have a change in name, address or ownership, please indicate the changes on this form. NOTE: Changing ownership also requires documents such as deed(s) and in case of inheritance, will, probate order, and will inventory. Per Texas Legislature rules, a fee of \$100.00 will be charged for each transfer or name change.

Instructions for completing the form are enclosed. 1 Acre-Foot = 325,851 Gallons

Month	Maximum Diversion Rate (Specify: <input type="checkbox"/> CFS or <input type="checkbox"/> GPM)	Monthly Diverted Amount ** (acre-feet)	Monthly Consumed Amount ** (acre-feet)	Monthly Return Flow (acre-feet)
January				9
February				
March				
April				
May		No diversion due to extreme drought conditions in		
June		Kimble County.		
July		The water source (Bear Creek) did not have sufficient		
August		flow to permit pumping.		
September				
October				
November				
December				
Total:				

** The Monthly Diverted Amount and Monthly Consumed Amount may be the same; if they are, record them under both the Monthly Diverted Amount and the Monthly Consumed Amount columns.

For Irrigation Use Only: Indicate the number of acres irrigated, the months and the type of crops grown in the space below:

Crop: Months: Acres:


Crop: Months: Acres:

ALL USERS MUST EXECUTE THE FOLLOWING

I, CAROLYN MICHOFF, (print your name) hereby certify that the above is true and correct to the best of my knowledge and belief.

Carolyn Michoff
 (Signature)

Notary
 Witness my hand at DALLAS, Texas, this the 26th day of February, 2007



Charles E. Hunter
 (Signature)

TEXAS COMMISSION ON ENVIRONMENTAL QUALITY
REPORT OF SURFACE WATER USED FOR THE YEAR ENDING DECEMBER 31, 2005

for

TYPE: 6 WATER RIGHT NO: 1517

USE: 3 IRRIGATION

B 14 / P / A 2704

TWDB ACCT#:

OWNER:

HUGGINS INTERESTS LTD ET AL
3823 ELFLAND CIR
DALLAS TX 75229-3902

If you have a change in name, address or ownership, please indicate the changes on this form. NOTE: Changing ownership also requires documents such as deed(s) and in case of inheritance, will, probate order, and will inventory. Per Texas Legislature rules, a fee of \$100.00 will be charged for each transfer or name change.

Instructions for completing the form are enclosed. 1 Acre-Foot = 325,851 Gallons

Month	Maximum Diversion Rate (Specify: <input type="checkbox"/> CFS or <input checked="" type="checkbox"/> GPM)	Monthly Diverted Amount ** (acre-feet)	Monthly Consumed Amount ** (acre-feet)	Monthly Return Flow (acre-feet)
January				
February				
March				
April	800	5.3	5.3	0
May	800	4.0	4.0	0
June	800	4.4	4.4	0
July				
August				
September				
October				
November				
December				
Total:		13.7	13.7	0

** The Monthly Diverted Amount and Monthly Consumed Amount may be the same; if they are, record them under both the Monthly Diverted Amount and the Monthly Consumed Amount columns.

For Irrigation Use Only: Indicate the number of acres irrigated, the months and the type of crops grown in the space below:

Crop: grass Months: 6 Acres: 34
 Crop: _____ Months: _____ Acres: _____

ALL USERS MUST EXECUTE THE FOLLOWING


I, Carolyn Huggins Michnoff, (print your name) hereby certify that the above is true and correct to the best of my knowledge and belief.

Carolyn Huggins Michnoff
 (Signature)

Notary

Witness my hand at Dallas, Texas, this the 21 day of February, 20 06.

J. Veckki U. Z. Keys
 (Signature)



Return this form by March 1, 2006 to:

Texas Commission on Environmental Quality ★ Water Rights Permitting MC 160 ★ PO Box 13087 ★ Austin TX 78711-3087
 Telephone: (512) 239-4691

TEXAS COMMISSION ON ENVIRONMENTAL QUALITY
REPORT OF SURFACE WATER USED FOR THE YEAR ENDING DECEMBER 31, 2004

for

TYPE: 6 WATER RIGHT NO: 1517

USE: 3 IRRIGATION

B 14 / P / A 2704

TWDB ACCT#:

OWNER:

HUGGINS INTERESTS LTD ET AL
3823 ELFLAND CIR
DALLAS TX 75229-3902

RECEIVED

FEB 22 2005

WATER RIGHTS PERMITTING

If you have a change in name, address or ownership, please indicate the changes on this form. NOTE: Changing ownership also requires documents such as deed(s) and in case of inheritance, will, probate order, and will inventory. Per Texas Legislature rules, a fee of \$100.00 will be charged for each transfer or name change.

Instructions for completing the form are enclosed. 1 Acre-Foot = 325,851 Gallons

Month	Maximum Diversion Rate (Specify: <input type="checkbox"/> CFS or <input checked="" type="checkbox"/> GPM)	Monthly Diverted Amount ** (acre-feet)	Monthly Consumed Amount ** (acre-feet)	Monthly Return Flow (acre-feet)
January				
February				
March	800	5.7	5.7	0
April				
May	800	8.0	8.0	0
June				
July	800	10.0	10.0	0
August				
September	800	5.0	5.0	0
October				
November				
December				
Total:		28.7	28.7	0

** The Monthly Diverted Amount and Monthly Consumed Amount may be the same; if they are, record them under both the Monthly Diverted Amount and the Monthly Consumed columns.

For Irrigation Use Only: Indicate the number of acres irrigated, the months and the type of crops grown in the space below:

Crop: grass Months: 7 Acres: 34

Crop: _____ Months: _____ Acres: _____


ALL USERS MUST EXECUTE THE FOLLOWING

I, Carolyn Huggins Michnoff, (Print your name) hereby certify that the above is true and correct to the best of my knowledge and belief.

Carolyn Huggins Michnoff
 (Signature)

Dallas, Texas, this the 17th day of February, 2005.

Darlene Reynolds
 (Signature)



Return this form by March 1, 2005 to :

Texas Commission on Environmental Quality ★ Water Rights Permitting MC 160 ★ PO Box 13087 ★ Austin TX 78711-3087
 Telephone: (512) 239-4691

TEXAS COMMISSION ON ENVIRONMENTAL QUALITY
REPORT OF SURFACE WATER USED FOR THE YEAR ENDING DECEMBER 31, 2003

for

TYPE: 6

WATER RIGHT NO: 1517

USE: 3 IRRIGATION

14 / 2704 / 1954

TWDB ACCT#:

OWNER:

HUGGINS INTERESTS LTD ET AL
 PO BOX 365
 JUNCTION TX 76849-0365

If you have a change in name, address or ownership, please indicate the changes on this form. NOTE: Changing ownership also requires documents such as deed(s) and in case of inheritance, will, probate order, and will inventory. Per Texas Legislature rules, a fee of \$100.00 will be charged for each transfer or name change.

Instructions for completing the form are enclosed. 1 Acre-Foot = 325,851 Gallons

Month	Maximum Diversion Rate (Specify: <input type="checkbox"/> CFS or <input type="checkbox"/> GPM)	Monthly Diverted Amount ** (acre-feet)	Monthly Consumed Amount** (acre-feet)	Monthly Return Flow (acre-feet)
January				
February	This was the third consecutive year that rainfall during the growing season was insufficient to permit enough run off to supply a flow to pump for irrigation purposes.			
March				
April				
May				
June				
July				
August				
September				
October				
November				
December				
Total:				

** The Monthly Diverted Amount and Monthly Consumed Amount may be the same; if they are, record them under both the Monthly Diverted Amount and the Monthly Consumed Amount columns.

For Irrigation Use Only: Indicate the number of acres irrigated, the months and the type of crops grown in the space below:

Crop: _____ Months: _____ Acres: _____
 Crop: _____ Months: _____ Acres: _____

ALL USERS MUST EXECUTE THE FOLLOWING

I, CAROLYN HUGGINS MICHNOFF, (print your name) hereby certify that the above is true and correct to the best of my knowledge and belief.

Carolyn Huggins Michnoff
 (Signature)

Witness my hand at Dallas, Texas, this the 18 day of February, 2004.

Betsy G. Smith
 (Signature)

Return this form by March 1, 2004 to:

Texas Commission On Environmental Quality ★ Water Rights Permitting MC 160 ★ P.O. Box 13087 ★ Austin TX 78711-3087
 Telephone: (512) 239-4691

TEXAS COMMISSION ON ENVIRONMENTAL QUALITY
(FORMERLY TEXAS NATURAL RESOURCE CONSERVATION COMMISSION)
REPORT OF SURFACE WATER USED FOR THE YEAR ENDING DECEMBER 31, 2002

for

TYPE: 6

WATER RIGHT NO: 1517

USE: 3 IRRIGATION

14 / 2704 / 1954

TWDB ACCT#:

OWNER:

HUGGINS INTERESTS LTD ET AL
PO BOX 365
JUNCTION TX 76849-0365

If you have a change in name, address or ownership, please indicate the changes on this form. NOTE: Changing ownership also requires documents such as deed(s) and in case of inheritance, will, probate order, and will inventory. Per Texas Legislature rules, a fee of \$100.00 will be charged for each transfer or name change.

Instructions for completing the form are enclosed. 1 Acre-Foot = 325,851 Gallons

Month	Maximum Diversion Rate (Specify: <input type="checkbox"/> CFS or <input type="checkbox"/> GPM)	Monthly Diverted Amount ** (acre-feet)	Monthly Consumed Amount** (acre-feet)	Monthly Return Flow (acre-feet)
January				
February				
March				
April		I was not able to use water under this permit. This is the fifth year of a severe drouth in this area of Kimble County- and the source (Bear Creek) did not have sufficient flow to pumping.		
May				
June				
July				
August				
September				
October				
November				
December				
Total:				

** The Monthly Diverted Amount and Monthly Consumed Amount may be the same; if they are, record them under both the Monthly Diverted Amount and the Monthly Consumed Amount columns.

For Irrigation Use Only: Indicate the number of acres irrigated, the months and the type of crops grown in the space below:

Crop: _____ Months: _____ Acres: _____
Crop: _____ Months: _____ Acres: _____

ALL USERS MUST EXECUTE THE FOLLOWING

I, Carolyn Huggins Michnoff (your name) hereby certify that the above is true and correct to the best of my knowledge and belief.

Carolyn Huggins Michnoff
(Signature)

Witness my hand at DALLAS, Texas, this the 6TH day of MARCH, 20 03.

Dannick Michelle
(Signature)

Return this form by March 1, 2003 to:

Texas Commission On Environmental Quality ★ Water Rights Permitting MC 160 ★ P.O. Box 13087 ★ Austin TX 78711-3087
Telephone: (512) 239-4691

TEXAS NATURAL RESOURCE CONSERVATION COMMISSION
REPORT OF SURFACE WATER USED FOR THE YEAR ENDING DECEMBER 31, 2001

WATER RIGHT NO: 1517 for TYPE: 6 USE: 3 IRRIGATION

14 / 2704 / 1954

TWDB ACCT#:

OWNER:

HUGGINS INTERESTS LTD ET AL
PO BOX 365
JUNCTION TX 76849-0365

If you have a change in name, address or ownership, please indicate the changes on this form. NOTE: Changing ownership also requires documents such as deed(s) and in case of inheritance, will, probate order, and will inventory. Per Texas Legislature rules, a fee of \$100.00 will be charged for each transfer or name change.

Instructions for completing the form are enclosed. 1 Acre-Foot = 325,851 Gallons

Month	Maximum Diversion Rate (Specify: <input type="checkbox"/> CFS or <input type="checkbox"/> GPM)	Monthly Diverted Amount ** (acre-feet)	Monthly Consumed Amount** (acre-feet)	Monthly Return Flow (acre-feet)
January				
February				
March		Did not pump this claim during 2001		
April				
May		Due to extreme drought condition		
June		the creek did not run until late		
July		late September and October. This		
August		was too late to plant forage crops.		
September				
October				
November				
December				
Total:				

** The Monthly Diverted Amount and Monthly Consumed Amount may be the same; if they are, record them under both the Monthly Diverted Amount and the Monthly Consumed Amount columns.

For Irrigation Use Only: Indicate the number of acres irrigated, the months and the type of crops grown in the space below:

Crop: _____ Months: _____ Acres: _____
 Crop: _____ Months: _____ Acres: _____

ALL USERS MUST EXECUTE THE FOLLOWING


I, Carolyn H. Michnoff (print your name) hereby certify that the above is true and correct to the best of my knowledge and belief.

Carolyn H. Michnoff
 (Signature)

Witness my hand at Dallas Notary Texas, this the 25 day of February, 2002

Cassandra N. Moxey
 (Signature)

Return this form by March 1, 2002 to:
 Texas Natural Resource Conservation Commission ★ Water Rights Permitting MC 160 ★ P.O. Box 13087 ★ Austin TX 78711-3087
 Telephone: (512) 239-4691



TEXAS NATURAL RESOURCE CONSERVATION COMMISSION
REPORT OF SURFACE WATER USED FOR THE YEAR ENDING DECEMBER 31, 2000 *VCAR*

WATER RIGHT NO: 1517

for
TYPE: 6

USE: 3 IRRIGATION

14 / 2704 / 1954

TWDB ACCT#:

OWNER:

HUGGINS INTERESTS LTD ET AL
 PO BOX ~~114~~ 365
 JUNCTION TX 76849-0114

If you have a change in name, address or ownership, please indicate the changes on this form. NOTE: Changing ownership also requires documents such as deed(s) and in case of inheritance, will, probate order, and will inventory. Per Texas Legislature rules, a fee of \$100.00 will be charged for each transfer or name change.

Change Box Number to 365

Instructions for completing the form are enclosed. 1 Acre-Foot = 325,851 Gallons

CC:CR

Month	Maximum Diversion Rate (Specify: <input type="checkbox"/> CFS or <input type="checkbox"/> GPM)	Monthly Diverted Amount ** (acre-feet)	Monthly Consumed Amount** (acre-feet)	Monthly Return Flow (acre-feet)
January				
February				
March	NO DIVERSION *			
April	DUE TO EXTREME DROUGHT CONDITION CREEK DID			
May	NOT PRODUCE SUFFICIENT FLOW TO SUPPORT			
June	PUMPING DURING C/Y 2000			
July				
August				
September				
October				
November				
December				
	Total:			

** The Monthly Diverted Amount and Monthly Consumed Amount may be the same; if they are, record them under both the Monthly Diverted Amount and the Monthly Consumed Amount columns.

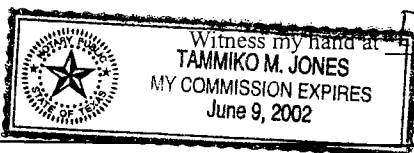
For Irrigation Use Only: Indicate the number of acres irrigated, the months and the type of crops grown in the space below:

Crop: _____ Months: _____ Acres: _____
 Crop: _____ Months: _____ Acres: _____

ALL USERS MUST EXECUTE THE FOLLOWING

I, Carolyn Huggins Michnoff, (print your name) hereby certify that the above is true and correct to the best of my knowledge and belief.

Carolyn Huggins Michnoff
 (Signature)



DALLAS

Notary _____, Texas, this the 20th day of February, 2001.

Tammiko M. Jones
 (Signature)