

# TEXAS COMMISSION ON ENVIRONMENTAL QUALITY



## AMENDMENT TO A CERTIFICATE OF ADJUDICATION

CERTIFICATE NO. 14-1512A

TYPE § 11.122

Owner:	Lynn Hill and Deborah M. Molesworth	Address:	P.O. Box 193 Junction, TX 76849
Filed:	June 30, 2015	Granted:	July 30, 2015
Purposes:	Agricultural, Industrial, and Mining	County:	Kimble
Watercourse:	North Llano River, tributary of the Llano River, tributary of the Colorado River	Watershed:	Colorado River Basin

WHEREAS, Lynn Hill and Deborah M. Molesworth (Applicants/Owners) acquired a portion of Certificate of Adjudication No. 14-1512 and are authorized to divert and use not to exceed 14.27 acre-feet of water per year from a point on the North Llano River, tributary of the Llano River, tributary of the Colorado River, Colorado River Basin, at a maximum combined diversion rate of 2.01 cfs (900 gpm) for agricultural purposes to irrigate 9.05 acres out of a 42.46-acre tract in Kimble County; and

WHEREAS, the time priority of this right is June, 1911; and

WHEREAS, the Applicants seek to amend Certificate of Adjudication No. 14-1512 to add an off-channel reservoir, add industrial and mining purposes, and change the place of use for the industrial and mining purposes to Kimble County; and

WHEREAS, the proposed off-channel reservoir is located approximately eight miles northwest of the nearby town of Junction, Texas with a point on the reservoir being located at Latitude 30.558343° N and Longitude 99.880770° W, also bearing S 54°W, 3,445 feet from the northeast corner of the G. Keith Gordon Survey No. 10, Abstract No. 2070 in Kimble County; and

WHEREAS, the Texas Commission on Environmental Quality finds that jurisdiction over the application is established; and

WHEREAS, no requests for a contested case hearing were received for this application; and

WHEREAS, the Commission has complied with the requirements of the Texas Water Code and Rules of the Texas Commission on Environmental Quality in issuing this amendment;

NOW, THEREFORE, this amendment to Certificate of Adjudication No. 14-1512, designated Certificate of Adjudication No. 14-1512A, is issued to Lynn Hill and Deborah M. Molesworth subject to the following terms and conditions:

1. USE

In lieu of the previous authorization, the Owners are authorized to divert and directly use the 14.27 acre-feet of water per year or store that water in an off-channel reservoir for subsequent:

- A. Agricultural purposes to irrigate 9.05 acres out of a 42.46-acre tract in Kimble County, or
- B. Industrial and mining purposes in Kimble County.

2. CONSERVATION

Owners shall implement water conservation plans that provide for the utilization of those practices, techniques, and technologies that reduce or maintain the consumption of water, prevent or reduce the loss or waste of water, maintain or improve the efficiency in the use of water, increase the recycling and reuse of water, or prevent the pollution of water, so that a water supply is made available for future or alternative uses. Such plans shall include a requirement that in every wholesale water contract entered into on or after the effective date of this amendment, including any contract extension or renewal, that each successive wholesale customer develop and implement conservation measures. If the customer intends to resell the water, then the contract for resale of the water must have water conservation requirements so that each successive wholesale customer in the resale of the water be required to implement water conservation measures.

This amendment is issued subject to all terms, conditions, and provisions contained in Certificate of Adjudication No. 14-1512, except as specifically amended herein.

This amendment is issued subject to all superior and senior water rights in the Colorado River Basin.

Owners agrees to be bound by the terms, conditions and provisions contained herein and such agreement is a condition precedent to the granting of this amendment.

All other matters requested in the application which are not specifically granted by this amendment are denied.

This amendment is issued subject to the Rules of the Texas Commission on Environmental Quality and to the right of continuing supervision of state water resources exercised by the Commission.



---

For the Commission

Date issued: July 30, 2015

# TCEQ Interoffice Memorandum

---

**To:** Records Management **Date:** October 22, 2013

**From:** Water Rights Permitting & Availability Section  
Water Availability Division Certificate of Adjudication No. 14-1512  
Kimble County  
Colorado River Basin  
Water Rights: 52 ac/ft agricultural

**Subject:** Change of Ownership

**Add:** Lynn Hill and Deborah M. Molesworth, as part owners

The *Warranty Deed with Vendor's Lien* dated September 12, 1989, recorded as Document No. 22663, Vol. 116, Pg. 602; *Assumption Warranty Deed with Vendor's Lien* dated December 14, 1994, recorded as Document No. 27728; *General Warranty Deed* dated April 26, 2004, recorded as Document No. 38449, in the Public Records of Kimble County. The \$100 change of ownership fee was received on October 4, 2012 (R302699).

#### Ownership of Record with Addresses and Remarks:

- |  |  |
|--|--|
| 1. Roy Cooper<br>P. O. Box 226<br>Junction, Texas 76849-0226 | 2. Lynn Hill and Deborah M. Molesworth<br>P. O. Box 193<br>Junction, Texas 76849 |
|--|--|

#### Ownership of water right is as follows:

- |                               |  |
|-------------------------------|--|
| 1. Roy Cooper                 | <u>37.73 ac/ft for irrigation of 23.95 acres out of 112.31 acres</u>   |
| 2. Lynn Hill Molesworth et ux | <u>14.27 ac/ft for irrigation of 9.05 acres out of 42.46 acres</u><br>52.00 ac/ft for irrigation of 33 acres out of 154.77 acres |

*Assumption Warranty Deed with Vendor's Lien* dated December 14, 1994, recorded as Document No. 27728 suggests that Roy Cooper no longer owns the land appurtenant to the water right, and that Debra W. Cooper has been granted the appurtenant land. He will remain an owner of record until we receive the proper change of ownership documentation.

Donald Cutters  
Change Initiated

MC 10.22.13  
Data Entry Made

**TEXAS NATURAL RESOURCE CONSERVATION COMMISSION**  
**INTEROFFICE MEMORANDUM**

TO : Records Management

DATE: September 16, 1998

Certificate of Adjudication No. 14-1512  
Kimble County  
Colorado River Basin

FROM : Water Uses & Availability Section  
Water Quantity Division

SUBJECT : Change of Ownership

DELETE : Mary Anderson Gilliam and the Estate of Vida Anderson Lightfoot as joint owners

ADD : Roy Cooper as owner

Probate documents of the Estates of Vida A. Lightfoot and Harry Eugene Lightfoot, and Volume 97, Page 976; Volume 116, Page 480; Volume 126, Page 342; and Volume 135, Page 443 of the Deed Records of Kimble County have been checked and found to cover all of the water right.

Ownership of Record with Addresses and Remarks:

Roy Cooper  
P. O. Box 226  
Junction, Texas 76849

The water rights under this certificate of adjudication (52 acre-feet of water per annum from the North Llano River for irrigation of 33 acres) are appurtenant to 154.77 acres of land located in the James Dufner Survey 43, Abstract 107, the same being the 191.54 acre-tract save and except 36.769 acres conveyed to the State of Texas for Interstate Highway 10 right-of-way purposes. The highway traverses the 154.77 acre-tract in an east-westerly direction.

The submitted deeds established Roy Cooper as the owner of 43.15 and 350.39 acre-tracts. The 43.15 acre-tract constituted all of that portion of the 154.77 acre-tract that is located to the south of the right-of-way, while the 350.39 acre-tract included all of the remaining 111.62 acres of that tract. The water rights under this certificate of adjudication should, therefore, be considered appurtenant to Roy Cooper's (1) 43.15 acre-tract and (2) 111.62 acre-portion of his 350.39 acre-tract.

Data Entry Made: MC OCT 13 1998

Mohant Reddy

WU & A Section: \_\_\_\_\_

Change Noted: \_\_\_\_\_

Central Records/Date: \_\_\_\_\_

CERTIFICATE OF ADJUDICATION

CERTIFICATE OF ADJUDICATION: 14-1512

OWNER: Mary Anderson Gilliam and  
the Estate of Vida  
Anderson Lightfoot, deceased  
110 South 8th Street  
Junction, Texas 76849

COUNTY: Kimble

PRIORITY DATE: June, 1911

WATERCOURSE: North Llano River,  
tributary of Llano River

BASIN: Colorado River

WHEREAS, by final decree of the 33rd District Court of Llano County, in Cause No. 5,538, In Re: The Adjudication of Water Rights in the Llano River Watershed of the Colorado River Basin, dated September 24, 1979, a right was recognized under Certified Filing 363 and Claim 521 authorizing Mary Anderson Gilliam and the Estate of Vida Anderson Lightfoot, deceased to appropriate waters of the State of Texas as set forth below;

NOW, THEREFORE, this certificate of adjudication to appropriate waters of the State of Texas in the Colorado River Basin is issued to Mary Anderson Gilliam and the Estate of Vida Anderson Lightfoot, deceased, subject to the following terms and conditions:

1. USE

Owners are authorized to divert and use not to exceed 52 acre-feet of water per annum from the North Llano River to irrigate a maximum of 33 acres of land out of a 154.77 acre tract in the James Dufner Survey 43, Abstract 107, Kimble County, Texas, said 154.77 acre tract being described as follows:

- (1) BEGINNING at a stake on the North bank of the North Llano River for the Southeast corner of the James Dufner Survey 43 and the Southwest corner of Survey 42;
- (2) THENCE North, 1475 varas to a point in East line of said Survey 43;
- (3) THENCE West, 950 varas to a point in West line of Survey 43;
- (4) THENCE South, 805 varas to a stake on the North bank of the North Llano River;
- (5) THENCE down said river with its meanders to the place of beginning, containing approximately 191.54 acres, less 36.769 acres of land conveyed to the State of Texas for Interstate Highway 10 right-of-way purposes.

2. DIVERSION

A. Location:

At a point on the north bank of the North Llano River which is N 64°30'E, 590 feet from the southwest corner of the aforesaid survey.

B. Maximum Rate: 2.01 cfs (900 gpm).

3. PRIORITY

The time priority of owners' right is June, 1911.

The locations of pertinent features related to this certificate are shown on Page 3 of the Llano River Watershed Certificates of Adjudication Maps, copies of which are located in the offices of the Texas Department of Water Resources and the office of the County Clerk.

This certificate of adjudication is issued subject to all terms, conditions and provisions in the final decree of the 33rd District Court of Llano County, in Cause No. 5,538, In Re: The Adjudication of Water Rights in the Llano River

Watershed of the Colorado River Basin, dated September 24, 1979, and supersedes all rights of the owner or owners asserted in that cause.

This certificate of adjudication is issued subject to senior and superior water rights in the Colorado River Basin.

This certificate of adjudication is issued subject to the Rules of the Texas Department of Water Resources and its continuing right of supervision of State water resources consistent with the public policy of the State as set forth in the Texas Water Code.

This water right is appurtenant to the above-described land within which irrigation is authorized, unless and until severed from the land. A transfer of any portion of the above-described land includes, unless otherwise specified, that portion of the water right which is appurtenant to the transferred land at the time of the transaction.

TEXAS WATER COMMISSION




Felix McDonald, Chairman

DATE ISSUED:

AUG 15 1980

ATTEST:

  
Mary Ann Hefner, Chief Clerk

# TEXAS COMMISSION ON ENVIRONMENTAL QUALITY REPORT OF SURFACE WATER USED FOR THE YEAR ENDING 2018

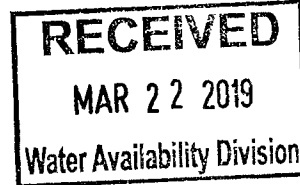
for  
Certificate of Adjudication

WATER RIGHT NO: 1512  
B 14

WUR USE: MINING  
AUTH USE: MINING

LYNN HILL MOLESWORTH ET UX  
PO BOX 193  
JUNCTION, TX 76849-0193

I am reporting water used for the water right holder(s) listed below.  
CN604569772 DEBORAH MOLESWORTH  
CN604569780 LYNN MOLESWORTH  
Additional water right holders may be listed on the back.  
 Please check the box if you have a change in name, address or ownership and indicate the changes on the back of this form.



Instructions for completing the form are enclosed. 1 Acre-Foot = 325,851 Gallons

If you are receiving this Water Use Report form, you must complete, sign, and return this form to TCEQ. Even if your water use is zero, indicate that on this form, provide a reason or explanation in the comment field, and submit the form to TCEQ. Please coordinate your water use reporting with all holders of this Water Right in order to avoid duplicative reporting.

Complete the table below by entering the amount of water that you diverted and consumed (even if zero). **EXCLUDE GROUNDWATER and WATER THAT YOU PURCHASED UNDER A CONTRACT.**

USE: MINING		
Month	Diverted Amount (acre-feet)	Consumed Amount (acre-feet)
Jan	0	0
Feb	0	0
Mar	0	0
Apr	0	0
May	0	0
Jun	0	0
Jul	0	0
Aug	0	0
Sept	0	0
Oct	0	0
Nov	0	0
Dec	0	0
<b>Total:</b>	0	0
Maximum Diversion Rate (Specify <input type="checkbox"/> CFS or <input type="checkbox"/> GPM)		

Please answer the following questions.

If you have a permitted on-channel impoundment or reservoir, what is the condition of your dam?  
  
(e.g., Good, Fair, Poor)

Do you have working low flow outlet(s) on your impoundment(s)?  Yes  No

Comments: \_\_\_\_\_  
\_\_\_\_\_  
\_\_\_\_\_  
\_\_\_\_\_  
\_\_\_\_\_  
\_\_\_\_\_  
\_\_\_\_\_

A water right holder who fails to file a completed form by the due date is liable for a penalty for each day past the due date in an amount not to exceed: (1) \$100 per day for a water right authorization of 5,000 acre-feet or less per year; or (2) \$500 per day for a water right authorizing more than 5,000 acre-feet per year.

Signature: Lynn Hill Molesworth Date: 3-3-19  
Contact Name: LYNN HILL MOLESWORTH (325) 446-4409  
Print Name Telephone Number

# TEXAS COMMISSION ON ENVIRONMENTAL QUALITY REPORT OF SURFACE WATER USED FOR THE YEAR ENDING 2018

for  
Certificate of Adjudication

WATER RIGHT NO: 1512  
B 14

WUR USE: INDUSTRIAL  
AUTH USE: INDUSTRIAL


LYNN HILL MOLESWORTH ET UX  
PO BOX 193  
JUNCTION, TX 76849-0193

I am reporting water used for the water right holder(s) listed below.

CN604569772 DEBORAH MOLESWORTH  
CN604569780 LYNN MOLESWORTH

Additional water right holders may be listed on the back.

Please check the box if you have a change in name, address or ownership and indicate the changes on the back of this form.



Instructions for completing the form are enclosed. 1 Acre-Foot = 325,851 Gallons

If you are receiving this Water Use Report form, you must complete, sign, and return this form to TCEQ. Even if your water use is zero, indicate that on this form, provide a reason or explanation in the comment field, and submit the form to TCEQ. Please coordinate your water use reporting with all holders of this Water Right in order to avoid duplicative reporting.

Complete the table below by entering the amount of water that you diverted and consumed (even if zero). **EXCLUDE GROUNDWATER and WATER THAT YOU PURCHASED UNDER A CONTRACT.**

USE: INDUSTRIAL		
Month	Diverted Amount (acre-feet)	Consumed Amount (acre-feet)
Jan	0	0
Feb	0	0
Mar	0	0
Apr	0	0
May	0	0
Jun	0	0
Jul	0	0
Aug	0	0
Sept	0	0
Oct	0	0
Nov	0	0
Dec	0	0
<b>Total:</b>	0	0
Maximum Diversion Rate (Specify <input type="checkbox"/> CFS or <input type="checkbox"/> GPM)		

Please answer the following questions.

If you have a permitted on-channel impoundment or reservoir, what is the condition of your dam?

(e.g., Good, Fair, Poor)

Do you have working low flow outlet(s) on your impoundment(s)?  Yes  No

Comments: \_\_\_\_\_  
 \_\_\_\_\_  
 \_\_\_\_\_  
 \_\_\_\_\_  
 \_\_\_\_\_  
 \_\_\_\_\_  
 \_\_\_\_\_  
 \_\_\_\_\_

A water right holder who fails to file a completed form by the due date is liable for a penalty for each day past the due date in an amount not to exceed: (1) \$100 per day for a water right authorization of 5,000 acre-feet or less per year; or (2) \$500 per day for a water right authorizing more than 5,000 acre-feet per year.

Signature: *Lynn Hill Molesworth* Date: 3-3-19  
 Contact Name: LYNN HILL MOLESWORTH (325) 446-4409  
Print Name Telephone Number

**Return completed form by March 01, 2019 to:**

Texas Commission on Environmental Quality ★ Water Rights Permitting MC 160 ★ PO Box 13087 ★ Austin TX 78711-3087  
 Forms may be submitted electronically to WUR@tceq.texas.gov Telephone: (512) 239-4691

## TEXAS COMMISSION ON ENVIRONMENTAL QUALITY REPORT OF SURFACE WATER USED FOR THE YEAR ENDING 2018

for  
Certificate of Adjudication

WATER RIGHT NO: 1512  
B 14

WUR USE: AGRICULTURE  
AUTH USE: AGRICULTURE - IRRIGATION

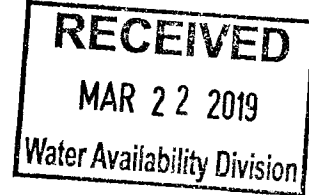
LYNN HILL MOLESWORTH ET UX  
PO BOX 193  
JUNCTION, TX 76849-0193

I am reporting water used for the water right holder(s) listed below.

CN604569772 DEBORAH MOLESWORTH  
CN604569780 LYNN MOLESWORTH

Additional water right holders may be listed on the back.

Please check the box if you have a change in name, address or ownership and indicate the changes on the back of this form.



Instructions for completing the form are enclosed. 1 Acre-Foot = 325,851 Gallons

If you are receiving this Water Use Report form, you must complete, sign, and return this form to TCEQ. Even if your water use is zero, indicate that on this form, provide a reason or explanation in the comment field, and submit the form to TCEQ. Please coordinate your water use reporting with all holders of this Water Right in order to avoid duplicative reporting.

Complete the table below by entering the amount of water that you diverted (even if zero). **EXCLUDE GROUNDWATER and WATER THAT YOU PURCHASED UNDER A CONTRACT.**

USE	AGRICULTURE	
	Irrigation	Wildlife, Aquaculture, Stockraising and/or Other Agriculture
Month	Diverted Amount (acre-feet)	Diverted Amount (acre-feet)
Jan	0	0
Feb	0	0
Mar	0	0
Apr	0	0
May	0	0
Jun	0	0
Jul	0	0
Aug	0	0
Sept	0	0
Oct	0	0
Nov	0	0
Dec	0	0
<b>Total:</b>	0	0
	Maximum Diversion Rate (Specify <input type="checkbox"/> CFS or <input type="checkbox"/> GPM)	Maximum Diversion Rate (Specify <input type="checkbox"/> CFS or <input type="checkbox"/> GPM)

Please answer the following questions.

If you have a permitted on-channel impoundment or reservoir, what is the condition of your dam?

(e.g., Good, Fair, Poor)

Do you have working low flow outlet(s) on your impoundment(s)? Yes No

Comments: \_\_\_\_\_  
 \_\_\_\_\_  
 \_\_\_\_\_  
 \_\_\_\_\_  
 \_\_\_\_\_  
 \_\_\_\_\_  
 \_\_\_\_\_  
 \_\_\_\_\_  
 \_\_\_\_\_

A water right holder who fails to file a completed form by the due date is liable for a penalty for each day past the due date in an amount not to exceed: (1) \$100 per day for a water right authorization of 5,000 acre-feet or less per year; or (2) \$500 per day for a water right authorizing more than 5,000 acre-feet per year.

Signature: Lynn Hill Molesworth Date: 3-3-19  
 Contact Name: LYNN HILL MOLESWORTH (325) 446-4409  
Print Name Telephone Number

**Return completed form by March 01, 2019 to:**

Texas Commission on Environmental Quality ★ Water Rights Permitting MC 160 ★ PO Box 13087 ★ Austin TX 78711-3087  
 Forms may be submitted electronically to WUR@tceq.texas.gov Telephone: (512) 239-4691

## TEXAS COMMISSION ON ENVIRONMENTAL QUALITY REPORT OF SURFACE WATER USED FOR THE YEAR ENDING 2017

for  
Certificate of Adjudication

WATER RIGHT NO:1512  
B 14

WUR USE: MINING  
AUTH USE: MINING

LYNN HILL MOLESWORTH ET UX  
PO BOX 193  
JUNCTION, TX 76849-0193

I am reporting water used for the water right holder(s) listed below.  
CN604569772 DEBORAH MOLESWORTH  
CN604569780 LYNN MOLESWORTH  
Additional water right holders may be listed on the back.  
 Please check the box if you have a change in name, address or ownership and indicate the changes on the back of this form.

**RECEIVED**  
**MAR 09 2018**  
**Water Availability Division**

Instructions for completing the form are enclosed. 1 Acre-Foot = 325,851 Gallons

If you are receiving this Water Use Report form, you must complete, sign, and return this form to TCEQ. Even if your water use is zero, indicate that on this form, provide a reason or explanation in the comment field, and submit the form to TCEQ. Please coordinate your water use reporting with all holders of this Water Right in order to avoid duplicative reporting.

Complete the table below by entering the amount of water that you diverted and consumed (even if zero). **EXCLUDE GROUNDWATER and WATER THAT YOU PURCHASED UNDER A CONTRACT.**

USE: MINING		
Month	Diverted Amount (acre-feet)	Consumed Amount (acre-feet)
Jan	0	0
Feb	0	0
Mar	0	0
Apr	0	0
May	0	0
Jun	0	0
Jul	0	0
Aug	0	0
Sept	0	0
Oct	0	0
Nov	0	0
Dec	0	0
<b>Total:</b>	0	0
Maximum Diversion Rate (Specify <input type="checkbox"/> CFS or <input type="checkbox"/> GPM)		

Please answer the following questions.

If you have a permitted on-channel impoundment or reservoir, what is the condition of your dam?  
  
(eg, Good, Fair, Poor)

Do you have working low flow outlet(s) on your impoundment(s)? Yes No

Comments: \_\_\_\_\_  
 \_\_\_\_\_  
 \_\_\_\_\_  
 \_\_\_\_\_  
 \_\_\_\_\_  
 \_\_\_\_\_  
 \_\_\_\_\_  
 \_\_\_\_\_

A water right holder who fails to file a completed form by the due date is liable for a penalty for each day past the due date in an amount not to exceed: (1) \$100 per day for a water right authorization of 5,000 acre-feet or less per year; or (2) \$500 per day for a water right authorizing more than 5,000 acre-feet per year.

Signature: *Lynn Hill Molesworth* Date: 3-6-18  
 Contact Name: LYNN HILL MOLESWORTH (325) 446-4409  
Print Name Telephone Number

## TEXAS COMMISSION ON ENVIRONMENTAL QUALITY REPORT OF SURFACE WATER USED FOR THE YEAR ENDING 2017

for  
Certificate of Adjudication

WATER RIGHT NO: 1512  
B 14

WUR USE: INDUSTRIAL  
AUTH USE: INDUSTRIAL

LYNN HILL MOLESWORTH ET UX  
PO BOX 193  
JUNCTION, TX 76849-0193

I am reporting water used for the water right holder(s) listed below.  
CN604569772 DEBORAH MOLESWORTH  
CN604569780 LYNN MOLESWORTH  
Additional water right holders may be listed on the back.  
 Please check the box if you have a change in name, address or ownership and indicate the changes on the back of this form.

RECEIVED

MAR 09 2018

Water Availability Division

Instructions for completing the form are enclosed. 1 Acre-Foot = 325,851 Gallons

If you are receiving this Water Use Report form, you must complete, sign, and return this form to TCEQ. Even if your water use is zero, indicate that on this form, provide a reason or explanation in the comment field, and submit the form to TCEQ. Please coordinate your water use reporting with all holders of this Water Right in order to avoid duplicative reporting.

Complete the table below by entering the amount of water that you diverted and consumed (even if zero). **EXCLUDE GROUNDWATER and WATER THAT YOU PURCHASED UNDER A CONTRACT.**

USE: INDUSTRIAL		
Month	Diverted Amount (acre-feet)	Consumed Amount (acre-feet)
Jan	0	0
Feb	0	0
Mar	0	0
Apr	0	0
May	0	0
Jun	0	0
Jul	0	0
Aug	0	0
Sept	0	0
Oct	0	0
Nov	0	0
Dec	0	0
<b>Total:</b>	0	0
Maximum Diversion Rate (Specify <input type="checkbox"/> CFS or <input type="checkbox"/> GPM)		

Please answer the following questions.

If you have a permitted on-channel impoundment or reservoir, what is the condition of your dam?  
  
(eg. Good, Fair, Poor)

Do you have working low flow outlet(s) on your impoundment(s)?  Yes  No

Comments: \_\_\_\_\_  
 \_\_\_\_\_  
 \_\_\_\_\_  
 \_\_\_\_\_  
 \_\_\_\_\_  
 \_\_\_\_\_  
 \_\_\_\_\_  
 \_\_\_\_\_

A water right holder who fails to file a completed form by the due date is liable for a penalty for each day past the due date in an amount not to exceed: (1) \$100 per day for a water right authorization of 5,000 acre-feet or less per year; or (2) \$500 per day for a water right authorizing more than 5,000 acre-feet per year.

Signature: *Lynn Hill Molesworth* Date: 3-6-18  
 Contact Name: LYNN HILL MOLESWORTH (325) 446-4409  
Print Name Telephone Number

## TEXAS COMMISSION ON ENVIRONMENTAL QUALITY REPORT OF SURFACE WATER USED FOR THE YEAR ENDING 2017

for  
Certificate of Adjudication

WATER RIGHT NO: 1512  
B 14

WUR USE: AGRICULTURE  
AUTH USE: AGRICULTURE - IRRIGATION

LYNN HILL MOLESWORTH ET UX  
PO BOX 193  
JUNCTION, TX 76849-0193

I am reporting water used for the water right holder(s) listed below.  
CN604569772 DEBORAH MOLESWORTH  
CN604569780 LYNN MOLESWORTH  
Additional water right holders may be listed on the back.  
 Please check the box if you have a change in name, address or ownership and indicate the changes on the back of this form.

**RECEIVED**  
**MAR 09 2018**  
Water Availability Division

Instructions for completing the form are enclosed. 1 Acre-Foot = 325,851 Gallons

If you are receiving this Water Use Report form, you must complete, sign, and return this form to TCEQ. Even if your water use is zero, indicate that on this form, provide a reason or explanation in the comment field, and submit the form to TCEQ. Please coordinate your water use reporting with all holders of this Water Right in order to avoid duplicative reporting.

Complete the table below by entering the amount of water that you diverted (even if zero). **EXCLUDE GROUNDWATER and WATER THAT YOU PURCHASED UNDER A CONTRACT.**

USE	AGRICULTURE	
	Irrigation	Wildlife, Aquaculture, Stockraising and/or Other Agriculture
Month	Diverted Amount (acre-feet)	Diverted Amount (acre-feet)
Jan	0	0
Feb	0	0
Mar	0	0
Apr	0	0
May	0	0
Jun	0	0
Jul	0	0
Aug	0	0
Sept	0	0
Oct	0	0
Nov	0	0
Dec	0	0
<b>Total:</b>	0	0
	Maximum Diversion Rate (Specify <input type="checkbox"/> CFS or <input type="checkbox"/> GPM)	Maximum Diversion Rate (Specify <input type="checkbox"/> CFS or <input type="checkbox"/> GPM)

Please answer the following questions.

If you have a permitted on-channel impoundment or reservoir, what is the condition of your dam?  
(e.g., Good, Fair, Poor)

Do you have working low flow outlet(s) on your impoundment(s)?  Yes  No

Comments: \_\_\_\_\_  
\_\_\_\_\_  
\_\_\_\_\_  
\_\_\_\_\_  
\_\_\_\_\_  
\_\_\_\_\_  
\_\_\_\_\_

A water right holder who fails to file a completed form by the due date is liable for a penalty for each day past the due date in an amount not to exceed: (1) \$100 per day for a water right authorization of 5,000 acre-feet or less per year; or (2) \$500 per day for a water right authorizing more than 5,000 acre-feet per year.

Signature: *Lynn Hill Molesworth* Date: 3-6-18  
Contact Name: LYNN HILL MOLESWORTH (325) 446-4409  
Print Name Telephone Number

# TEXAS COMMISSION ON ENVIRONMENTAL QUALITY REPORT OF SURFACE WATER USED FOR THE YEAR ENDING 2016

for  
Certificate of Adjudication

WATER RIGHT NO: 1512  
B 14

WUR USE: AGRICULTURE  
AUTH USE: AGRICULTURE - IRRIGATION

I am reporting water used for the water right holder(s) listed below.  
CN604569772 DEBORAH MOLESWORTH  
CN604569780 LYNN MOLESWORTH  
Additional water right holders may be listed on the back.  
 Please check the box if you have a change in name, address or ownership and indicate the changes on the back of this form.

RECEIVED

LYNN HILL MOLESWORTH ET UX  
PO BOX 193  
JUNCTION, TX 76849-0193

MAR 07 2017

WATER RIGHTS PERMITTING

Instructions for completing the form are enclosed. 1 Acre-Foot = 325,851 Gallons

If you are receiving this Water Use Report form, you must complete, sign, and return this form to TCEQ. Even if your water use is zero, indicate that on this form, provide a reason or explanation in the comment field, and submit the form to TCEQ. Please coordinate your water use reporting with all holders of this Water Right in order to avoid duplicative reporting.

Complete the table below by entering the amount of water that you diverted (even if zero). **EXCLUDE GROUNDWATER and WATER THAT YOU PURCHASED UNDER A CONTRACT.**

USE	AGRICULTURE	
	Irrigation	Wildlife, Aquaculture, Stockraising and/or Other Agriculture
Month	Diverted Amount (acre-feet)	Diverted Amount (acre-feet)
Jan	0	0
Feb	0	0
Mar	0	0
Apr	0	0
May	0	0
Jun	0	0
Jul	0	0
Aug	0	0
Sept	0	0
Oct	0	0
Nov	0	0
Dec	0	0
<b>Total:</b>	0	0
	Maximum Diversion Rate (Specify <input type="checkbox"/> CFS or <input type="checkbox"/> GPM)	Maximum Diversion Rate (Specify <input type="checkbox"/> CFS or <input type="checkbox"/> GPM)
	0	0

Please answer the following questions.

If you have a permitted on-channel impoundment or reservoir, what is the condition of your dam?  
  
(e.g., Good, Fair, Poor)

Do you have working low flow outlet(s) on your impoundment(s)?  Yes  No

Comments: DEFERRED RIPARIAN PASTURE/LAND

---

---

---

---

---

---

---

---

---

---

A water right holder who fails to file a completed form by the due date is liable for a penalty for each day past the due date in an amount not to exceed: (1) \$100 per day for a water right authorization of 5,000 acre-feet or less per year; or (2) \$500 per day for a water right authorizing more than 5,000 acre-feet per year.

Signature: Lynn Hill Molesworth Date: 12-6-16

Contact Name: LYNN HILL MOLESWORTH (325) 446-4409

Print Name Telephone Number

**Return completed form by March 01, 2017 to:**

Texas Commission on Environmental Quality ★ Water Rights Permitting MC 160 ★ PO Box 13087 ★ Austin TX 78711-3087  
Forms may be submitted electronically to WUR@tceq.texas.gov Telephone: (512) 239-4691

**TEXAS COMMISSION ON ENVIRONMENTAL QUALITY  
REPORT OF SURFACE WATER USED FOR THE YEAR ENDING DECEMBER 31, 2015**

for

USE: 3 IRRIGATION

TYPE: 6

WATER RIGHT NO: 1512

B 14/ A 10187

TWDB ACCT#:

**RECEIVED**

**FEB 12 2016**

**OWNER: LYNN HILL MOLESWORTH ET UX  
(DEBORAH M MOLESWORTH)  
PO BOX 193  
JUNCTION TX 76849-0193**

**WATER RIGHTS PERMITTING**

If you have a change in name, address or ownership, please indicate the changes on this form. NOTE: Changing ownership also requires recorded documents such as deed(s) and in case of inheritance, will, probate order, and will inventory. Per Texas statutes, a fee of \$100.00 will be charged for each transfer or name change.

1 Acre-Foot = 325,851 Gallons

Month	Maximum Diversion Rate (Specify: <input type="checkbox"/> CFS or <input type="checkbox"/> GPM)	Monthly Diverted Amount (acre-feet)	Monthly Consumed Amount (acre-feet)	Monthly Return Flow (acre-feet)
January		0	0	0
February		0	0	0
March	200 GPM	1	1	0
April	200 GPM	1	1	0
May	200 GPM	1.5	1.5	0
June		0	0	0
July		0	0	0
August		0	0	0
September		0	0	0
October		0	0	0
November		0	0	0
December		0	0	0
<b>Total:</b>		<b>3.5</b>	<b>3.5</b>	<b>0</b>

Comments:

Effective September 1, 2013, a person who fails to file is liable for a penalty each day in an amount not to exceed: (1) \$100 per day for a water right authorization of 5,000 acre-feet or less per year; or (2) \$500 per day for a water right authorizing more than 5,000 acre-feet per year.

For Irrigation Use Only: Indicate the number of acres irrigated, the months and the type of crops grown in the space below:

Crop: GRASS Months: 3 Acres: 8

Crop: Months: Acres:

Signature: *Lynn Hill Molesworth* Date: 2-9-16

Contact Name: LYNN HILL MOLESWORTH / 325-446-4409  
Print Name Telephone Number

Return this form by March 1, 2016 to :

Texas Commission on Environmental Quality ★ Water Rights Permitting MC 160 ★ PO Box 13087 ★ Austin TX 78711-3087  
Forms may be submitted electronically to WUR@tceq.texas.gov Telephone: (512) 239-4691

**TEXAS COMMISSION ON ENVIRONMENTAL QUALITY  
REPORT OF SURFACE WATER USED FOR THE YEAR ENDING DECEMBER 31, 2015**

for

**TYPE: 6**

**WATER RIGHT NO: 1512**

**USE: 13 STORAGE**

B 14 / A 1011

**TWDB ACCT#:**

**OWNER: LYNN HILL MOLESWORTH ET UX  
(DEBORAH M MOLESWORTH)  
PO BOX 193  
JUNCTION TX 76849-0193**

**RECEIVED  
FEB 12 2016  
WATER RIGHTS PERMITTING**

**If you have a change in name, address or ownership, please indicate the changes on this form. NOTE: Changing ownership also requires recorded documents such as deed(s) and in case of inheritance, will, probate order, and will inventory. Per Texas statutes, a fee of \$100.00 will be charged for each transfer or name change.**

1 Acre-Foot = 325,851 Gallons

Month	Maximum Diversion Rate (Specify: <input type="checkbox"/> CFS or <input type="checkbox"/> GPM)	Monthly Diverted Amount (acre-feet)	Monthly Consumed Amount (acre-feet)	Monthly Return Flow (acre-feet)
January		0		
February		0		
March		0		
April		0		
May		0		
June		0		
July		0		
August		0		
September		0		
October		0		
November		0		
December		0		
<b>Total:</b>		0		

**Comments:** STORAGE / MINING COMPLETED BEFORE RIGHTS WERE AMENDED

**Effective September 1, 2013, a person who fails to file is liable for a penalty each day in an amount not to exceed: (1) \$100 per day for a water right authorization of 5,000 acre-feet or less per year; or (2) \$500 per day for a water right authorizing more than 5,000 acre-feet per year.**

**For Irrigation Use Only:** Indicate the number of acres irrigated, the months and the type of crops grown in the space below:

Crop: \_\_\_\_\_ Months: \_\_\_\_\_ Acres: \_\_\_\_\_

Crop: \_\_\_\_\_ Months: \_\_\_\_\_ Acres: \_\_\_\_\_

Signature: *Lynn Hill Molesworth* Date: 2-9-16

Contact Name: LYNN HILL MOLESWORTH / 325-446-4409

Print Name Telephone Number

**TEXAS COMMISSION ON ENVIRONMENTAL QUALITY**  
**REPORT OF SURFACE WATER USED FOR THE YEAR ENDING DECEMBER 31, 2015**

for

USE: 3 IRRIGATION

TYPE: 6

WATER RIGHT NO: 1512

B 14 / A 10187

**RECEIVED**

**FEB 12 2016**

**WATER RIGHTS PERMITTING**

TWDB ACCT#:

OWNER: LYNN HILL MOLESWORTH ET UX  
 (DEBORAH M MOLESWORTH)  
 PO BOX 193  
 JUNCTION TX 76849-0193

If you have a change in name, address or ownership, please indicate the changes on this form. NOTE: Changing ownership also requires recorded documents such as deed(s) and in case of inheritance, will, probate order, and will inventory. Per Texas statutes, a fee of \$100.00 will be charged for each transfer or name change.

1 Acre-Foot = 325,851 Gallons

Month	Maximum Diversion Rate (Specify: <input type="checkbox"/> CFS or <input type="checkbox"/> GPM)	Monthly Diverted Amount (acre-feet)	Monthly Consumed Amount (acre-feet)	Monthly Return Flow (acre-feet)
January		0	0	0
February		0	0	0
March	200 GPM	1	1	0
April	200 GPM	1	1	0
May	200 GPM	1.5	1.5	0
June		0	0	0
July		0	0	0
August		0	0	0
September		0	0	0
October		0	0	0
November		0	0	0
December		0	0	0
Total:		3.5	3.5	0

Comments:

Effective September 1, 2013, a person who fails to file is liable for a penalty each day in an amount not to exceed: (1) \$100 per day for a water right authorization of 5,000 acre-feet or less per year; or (2) \$500 per day for a water right authorizing more than 5,000 acre-feet per year.

For Irrigation Use Only: Indicate the number of acres irrigated, the months and the type of crops grown in the space below:

Crop: GRASS Months: 3 Acres: 8

Crop: Months: Acres:

Signature: 

Date: 2-9-16

Contact Name: LYNN HILL MOLESWORTH  
 Print Name

325-446-4409  
 Telephone Number

Return this form by March 1, 2016 to :

Texas Commission on Environmental Quality ★ Water Rights Permitting MC 160 ★ PO Box 13087 ★ Austin TX 78711-3087  
 Forms may be submitted electronically to WUR@tceq.texas.gov  
 Telephone: (512) 239-4691

TEXAS COMMISSION ON ENVIRONMENTAL QUALITY  
 REPORT OF SURFACE WATER USED FOR THE YEAR ENDING DECEMBER 31, 2014

USE: 6 NAVIGATION

RECEIVED TYPE: 6

WATER RIGHT NO: 1512

MAR 06 2015  
 WATER RIGHTS PERMITTING

B 14 / A 10187

TWDB ACCT#:

OWNER: LYNN HILL MOLESWORTH ET UX  
 (DEBORAH M MOLESWORTH)  
 PO BOX 193  
 JUNCTION TX 76849-0193

If you have a change in name, address or ownership, please indicate the changes on this form. NOTE: Changing ownership also requires recorded documents such as deed(s) and in case of inheritance, will, probate order, and will inventory. Per Texas statutes, a fee of \$100.00 will be charged for each transfer or name change.

Instructions for completing the form are enclosed. 1 Acre-Foot = 325,851 Gallons

Month	Maximum Diversion Rate (Specify: <input type="checkbox"/> CFS or <input checked="" type="checkbox"/> GPM)	Monthly Diverted Amount (acre-feet)	Monthly Consumed Amount (acre-feet)	Monthly Return Flow (acre-feet)
January	- 0 -	- 0 -	- 0 -	0
February	300 GPM	0.06 18,000 Gal	18,000	0
March	300 GPM	1.34 438,000 Gal	438,000	0
April	300 GPM	- 0 -	- 0 -	0
May	300 GPM	0.64 216,000 Gal	216,000	0
June	300 GPM	1.18 384,000 Gal	384,000	0
July	300 GPM	1.09 354,000 Gal	354,000	0
August	300 GPM	0.37 120,000 Gal	120,000	0
September	300 GPM	0.14 45,600 Gal	45,600	0
October	- 0 -	- 0 -	- 0 -	0
November	- 0 -	- 0 -	- 0 -	0
December	- 0 -	- 0 -	- 0 -	0
Total:		1,575,600 Gal	1,575,600	- 0 -

Comments:

Effective September 1, 2013, a person who fails to file is liable for a penalty each day in an amount not to exceed: (1) \$100 per day for a water right authorization of 5,000 acre-feet or less per year; or (2) \$500 per day for a water right authorizing more than 5,000 acre-feet per year.

For Irrigation Use Only: Indicate the number of acres irrigated, the months and the type of crops grown in the space below:

Crop: \_\_\_\_\_ Months: \_\_\_\_\_ Acres: \_\_\_\_\_  
 Crop: \_\_\_\_\_ Months: \_\_\_\_\_ Acres: \_\_\_\_\_

Return this form by March 1, 2015.

Signature: *Lynn Hill Molesworth* Date: 2-25-15  
 Contact Name: LYNN HILL MOLESWORTH / 325-446-4409  
 Print Name Telephone Number

**TEXAS COMMISSION ON ENVIRONMENTAL QUALITY  
REPORT OF SURFACE WATER USED FOR THE YEAR ENDING DECEMBER 31, 2013**

for

TYPE: 6

WATER RIGHT NO: 1512

USE: 6 NAVIGATION

B 14 / A 10187

TWDB ACCT#:

OWNER:

LYNN HILL MOLESWORTH ET UX  
(DEBORAH M MOLESWORTH)  
PO BOX 193  
JUNCTION TX 76849-0193

**RECEIVED**

JAN 02 2014

WATER RIGHTS PERMITTING

If you have a change in name, address or ownership, please indicate the changes on this form. NOTE: Changing ownership also requires recorded documents such as deed(s) and in case of inheritance, will, probate order, and will inventory. Per Texas statutes, a fee of \$100.00 will be charged for each transfer or name change.

Instructions for completing the form are enclosed. 1 Acre-Foot = 325,851 Gallons

Month	Maximum Diversion Rate (Specify: <input type="checkbox"/> CFS or <input type="checkbox"/> GPM)	Monthly Diverted Amount (acre-feet)	Monthly Consumed Amount (acre-feet)	Monthly Return Flow (acre-feet)
January		0		
February		0		
March		0		
April		0		
May		0		
June		0		
July		0		
August		0		
September		0		
October		0		
November		0		
December		0		
<b>Total:</b>		0		

Comments: JUST ACQUIRED WATER RIGHTS NOV. 2013

Effective September 1, 2013, a person who fails to file is liable for a penalty each day in an amount not to exceed: (1) \$100 per day for a water right authorization of 5,000 acre-feet or less per year; or (2) \$500 per day for a water right authorizing more than 5,000 acre-feet per year.

For Irrigation Use Only: Indicate the number of acres irrigated, the months and the type of crops grown in the space below:

Crop: \_\_\_\_\_ Months: \_\_\_\_\_ Acres: \_\_\_\_\_  
 Crop: \_\_\_\_\_ Months: \_\_\_\_\_ Acres: \_\_\_\_\_

Return this form by January 10, 2014.

Signature: *Lynn Hill Molesworth* Date: 12-18-13  
 Contact Name: LYNN HILL MOLESWORTH / 325-446-4409  
 Print Name Telephone Number

**TEXAS NATURAL RESOURCE CONSERVATION COMMISSION**  
**REPORT OF SURFACE WATER USED FOR THE YEAR ENDING DECEMBER 31, 2000** *Year*

WATER RIGHT NO: 1512

for  
 TYPE: 6

USE: 3 IRRIGATION

14 / 7139 / 20854

TWDB ACCT#:

OWNER:  
**ROY COOPER**  
**PO BOX 226**  
**JUNCTION TX 76849-**

**If you have a change in name, address or ownership, please indicate the changes on this form. NOTE: Changing ownership also requires documents such as deed(s) and in case of inheritance, will, probate order, and will inventory. Per Texas Legislature rules, a fee of \$100.00 will be charged for each transfer or name change.**

Instructions for completing the form are enclosed. 1 Acre-Foot = 325,851 Gallons

Month	Maximum Diversion Rate (Specify: <input type="checkbox"/> CFS or <input type="checkbox"/> GPM)	Monthly Diverted Amount ** (acre-feet)	Monthly Consumed Amount** (acre-feet)	Monthly Return Flow (acre-feet)
January				
February				
March				
April				
May				
June		Due to severe drought conditions in		
July		Kimble County river flow did not		
August		permit adequate flow for irrigation..		
September				
October				
November				
December				
	<b>Total:</b>			

\*\* The Monthly Diverted Amount and Monthly Consumed Amount may be the same; if they are, record them under both the Monthly Diverted Amount and the Monthly Consumed Amount columns.

**For Irrigation Use Only:** Indicate the number of acres irrigated, the months and the type of crops grown in the space below:

Crop: \_\_\_\_\_ Months: \_\_\_\_\_ Acres: \_\_\_\_\_  
 Crop: \_\_\_\_\_ Months: \_\_\_\_\_ Acres: \_\_\_\_\_

*Roy Cooper*  
 I, *Debra Cooper, POA* (print your name) hereby certify that the above is true and correct to the best of my knowledge and belief.  
*Roy Cooper* (Signature)  
 by *Debra Cooper, POA*  
 Notary  
 Witness my hand at *Junction*, Texas, this the *26th* day of *February*, 2001.  
*Jeanne M. Choate* (Signature)

