

CERTIFICATE OF ADJUDICATION

CERTIFICATE OF ADJUDICATION NO: 14-1081 OWNER: J. B. DANKWORTH
COUNTY: Runnels PRIORITY DATE: November 25, 1913
WATERCOURSE: Colorado River BASIN: Colorado River

WHEREAS, by final decree of the 51st District Court of Tom Green County, in Cause No. 44-031-A, In Re: The Adjudication of Water Rights in the Upper Colorado River Segment of the Colorado River Basin, dated September 10, 1976, a right was recognized under Certified Filing No. 12 authorizing E. H. and Sibyl Forgy to appropriate waters of the State of Texas as set forth below;

WHEREAS, by a Release and Assignment dated November 12, 1975, recorded in Volume 449, Page 144 of the Deed Records of Runnels County, the Veterans Land Board for the benefit of J. B. Dankworth acquired part of the water right.

NOW, THEREFORE, this certificate of adjudication to appropriate waters of the State of Texas in the Colorado River Basin is issued to J. B. Dankworth, his heirs and assigns, subject to the following terms and conditions:

1. USE

Owner is authorized to divert and use not to exceed 45 acre-feet of water per annum from the Colorado River to irrigate a maximum of 61 acres of land out of 2 tracts, tract number one being a 62.77-acre tract in the Francis Helmer Survey No. 417, Abstract No. 247 and tract number two being a 25-acre tract in the Thomas Largent Survey No. 366, Abstract No. 357, Runnels County, Texas, said 62.77-acre tract and 25-acre tract described as follows:

TRACT NO. 1

1. BEGINNING at a point on the S bank of the Colorado River located N 73° 33' W, 151.4 varas from the NW corner of said Survey No. 417;
2. THENCE N 76° E, 186.7 varas with the meanders of the S bank to a point;
3. THENCE N 65° 02' E, 162.8 varas with the meanders of the S bank to a point;
4. THENCE N 69° 39' E, 170 varas with the meanders of the S bank to a point;
5. THENCE N 30° E, 30 varas to a point;
6. THENCE S 18° W, 35 varas to a point;
7. THENCE S 79° E, 76 varas to a point;
8. THENCE S 43° 20' E, 66.2 varas to a point;
9. THENCE S 22° 30' W, 91.4 varas to a corner;
10. THENCE S 35° 17' W, 55.2 varas along the fence to a corner;
11. THENCE S 5° 17' W, 83.6 varas with fence to a point for a corner;
12. THENCE S 9° 22' W, 136.2 varas to a corner;
13. THENCE S 46° 26' W, 208.2 varas to a corner;
14. THENCE S 20° 50' W, 188.8 varas to a point;
15. THENCE S 26° 21' W, 70.9 varas to a post in the north right-of-way line of the highway;
16. THENCE N 88° 04' W, 176.8 varas along right-of-way line to a point;
17. THENCE N 88° 14' W, 61.9 varas along said right-of-way to point;
18. THENCE southwesterly 108.3 varas following the N right-of-way of highway to a point;
19. THENCE southwesterly 72 varas along a curve of the right-of-way of highway to a point;

CERTIFICATE OF ADJUDICATION NO: 14-1081

20. THENCE N 59° 58' 21" W, 18 varas to a point;
21. THENCE N 1° 14' W, 34.5 varas with the right-of-way line to a point;
22. THENCE N 30° E, 326.5 varas to a point for a corner;
23. THENCE N 344.2 varas to place of beginning.

TRACT NO. 2

1. BEGINNING at a point on the N bank of the Colorado River that is N 64° E, approximately 827 varas from the SW corner of said Survey No. 366;
2. THENCE N 30° E, 822 varas to a corner of this tract;
3. THENCE S 60° E, 108 varas;
4. THENCE S 36° E, 222 varas to a point on the river bank;
5. THENCE up the river with its meanderings to the place of beginning.

2. DIVERSIONS

(a) Point of Diversion: At a point on the S bank of the Colorado River which is N 72° E, 1200 feet from the NW corner of the Francis Helmer Survey No. 417, Abstract No. 247, Runnels County, Texas.

(b) Point of Diversion: At a point on the N bank of the Colorado River which is N 57° 30' E, 4000 feet from the SW corner of the Thomas Largent Survey No. 366, Abstract No. 357, Runnels County, Texas.

(c) Maximum Diversion Rate: 3.00 cfs (1350 gpm).

(d) The diversion rate is the combined maximum rate of diversion for Certificate of Adjudication Nos. 14-1080 and 14-1081.

3. PRIORITY

The time priority of owner's right is November 25, 1913.

The locations of pertinent features related to this Certificate are shown on Page No. 22 of the Upper Colorado River Certificates of Adjudication Maps, copies of which are located in the offices of the Texas Water Rights Commission and the office of the County Clerk.

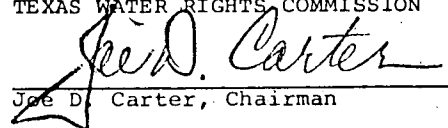
This certificate of adjudication is issued subject to all terms, conditions and provisions provided for in the final decree of the 51st District Court of Tom Green County, Texas, dated September 10, 1976, in Cause No. 44-031-A, In Re: The Adjudication of Water Rights in the Upper Colorado River Segment of the Colorado River Basin and supersedes all rights of the owner asserted in that cause.

This certificate of adjudication is issued subject to the Rules of the Texas Water Rights Commission and its continuing right of supervision of State water resources consistent with the public policy of the State set forth in Water Code §1.003.

This water right is appurtenant to and is an undivided part of the above-described land within which irrigation is authorized. A transfer of any portion of the land described includes, unless otherwise specified, a proportionate amount of the water right owned by the owner or seller at the time of the transaction.

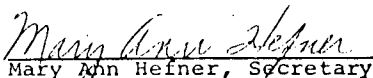
TEXAS WATER RIGHTS COMMISSION

DATE ISSUED:


Joe D. Carter, Chairman

AUG 19 1977

ATTEST:


Mary Ann Heffner, Secretary

TEXAS COMMISSION ON ENVIRONMENTAL QUALITY

REPORT OF SURFACE WATER USED FOR THE YEAR ENDING 2018

for
Certificate of Adjudication

WATER RIGHT NO: 1081
B 14

WUR USE: AGRICULTURE
AUTH USE: AGRICULTURE - IRRIGATION

J B DANKWORTH
PO BOX 584
BALLINGER, TX 76821-0584

I am reporting water used for the water right holder(s) listed below.
CN601318579 J DANKWORTH
Additional water right holders may be listed on the back.
☐ Please check the box if you have a change in name, address or ownership and indicate the changes on the back of this form.

RECEIVED
JAN 17 2019
Water Availability Division

Instructions for completing the form are enclosed.

1 Acre-Foot = 325,851 Gallons

If you are receiving this Water Use Report form, you must complete, sign, and return this form to TCEQ. Even if your water use is zero, indicate that on this form, provide a reason or explanation in the comment field, and submit the form to TCEQ. Please coordinate your water use reporting with all holders of this Water Right in order to avoid duplicative reporting.

Complete the table below by entering the amount of water that you diverted (even if zero). **EXCLUDE GROUNDWATER and WATER THAT YOU PURCHASED UNDER A CONTRACT.**

USE	AGRICULTURE	
	Irrigation	Wildlife, Aquaculture, Stockraising and/or Other Agriculture
Month	Diverted Amount (acre-feet)	Diverted Amount (acre-feet)
Jan	0	0
Feb	0	0
Mar	0	0
Apr	0	0
May	0	0
Jun	0	0
Jul	0	0
Aug	0	0
Sept	0	0
Oct	0	0
Nov	0	0
Dec	0	0
Total:	0	0
	Maximum Diversion Rate (Specify <input type="checkbox"/> CFS or <input type="checkbox"/> GPM)	Maximum Diversion Rate (Specify <input type="checkbox"/> CFS or <input type="checkbox"/> GPM)

Please answer the following questions.

If you have a permitted on-channel impoundment or reservoir, what is the condition of your dam?

(e.g., Good, Fair, Poor)

Do you have working low flow outlet(s) on your impoundment(s)? ☐ Yes ☐ No

Comments:

A water right holder who fails to file a completed form by the due date is liable for a penalty for each day past the due date in an amount not to exceed: (1) \$100 per day for a water right authorization of 5,000 acre-feet or less per year; or (2) \$500 per day for a water right authorizing more than 5,000 acre-feet per year.

Signature: *J B Dankworth*

Date: 1-14-19

Contact Name: MIKE DANKWORTH

(325) 656-9520

Print Name

Telephone Number

Return completed form by March 01, 2019 to:

Texas Commission on Environmental Quality ★ Water Rights Permitting MC 160 ★ PO Box 13087 ★ Austin TX 78711-3087
Forms may be submitted electronically to WUR@tceq.texas.gov

Telephone: (512) 239-4691

TEXAS COMMISSION ON ENVIRONMENTAL QUALITY

REPORT OF SURFACE WATER USED FOR THE YEAR ENDING 2017

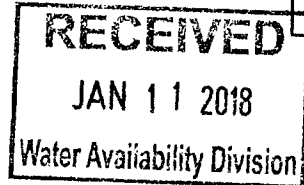
for
Certificate of Adjudication

WATER RIGHT NO:1081

B 14

WUR USE: AGRICULTURE
AUTH USE: AGRICULTURE - IRRIGATION

J B DANKWORTH
PO BOX 584
BALLINGER, TX 76821-0584



I am reporting water used for the water right holder(s) listed below.

CN601318579 J DANKWORTH

Additional water right holders may be listed on the back.

☐ Please check the box if you have a change in name, address or ownership and indicate the changes on the back of this form.

Instructions for completing the form are enclosed.

1 Acre-Foot = 325,851 Gallons

If you are receiving this Water Use Report form, you must complete, sign, and return this form to TCEQ. Even if your water use is zero, indicate that on this form, provide a reason or explanation in the comment field, and submit the form to TCEQ. Please coordinate your water use reporting with all holders of this Water Right in order to avoid duplicative reporting.

Complete the table below by entering the amount of water that you diverted (even if zero). **EXCLUDE GROUNDWATER and WATER THAT YOU PURCHASED UNDER A CONTRACT.**

USE	AGRICULTURE	
	Irrigation	Wildlife, Aquaculture, Stockraising and/or Other Agriculture
Month	Diverted Amount (acre-feet)	Diverted Amount (acre-feet)
Jan	0	0
Feb	0	0
Mar	0	0
Apr	0	0
May	0	0
Jun	0	0
Jul	0	0
Aug	0	0
Sept	0	0
Oct	0	0
Nov	0	0
Dec	0	0
Total:	0	0
Maximum Diversion Rate (Specify <input type="checkbox"/> CFS or <input type="checkbox"/> GPM)		Maximum Diversion Rate (Specify <input type="checkbox"/> CFS or <input type="checkbox"/> GPM)

Please answer the following questions.

If you have a permitted on-channel impoundment or reservoir, what is the condition of your dam?

NOT APPLICABLE

(e.g., Good, Fair, Poor)

Do you have working low flow outlet(s) on your impoundment(s)? ☐ Yes ☒ No

Comments: _____

A water right holder who fails to file a completed form by the due date is liable for a penalty for each day past the due date in an amount not to exceed: (1) \$100 per day for a water right authorization of 5,000 acre-feet or less per year; or (2) \$500 per day for a water right authorizing more than 5,000 acre-feet per year.

Signature: Mike Dankworth Date: 1-5-18

Contact Name: MIKE DANKWORTH (325) 366-3552
 Print Name Telephone Number

Return completed form by March 01, 2018 to:

Texas Commission on Environmental Quality ★ Water Rights Permitting MC 160 ★ PO Box 13087 ★ Austin TX 78711-3087
 Forms may be submitted electronically to WUR@tceq.texas.gov Telephone: (512) 239-4691

TEXAS COMMISSION ON ENVIRONMENTAL QUALITY

REPORT OF SURFACE WATER USED FOR THE YEAR ENDING 2016

for
Certificate of Adjudication

WATER RIGHT NO: 1081

B 14

WUR USE: AGRICULTURE
AUTH USE: AGRICULTURE - IRRIGATION

I am reporting water used for the water right holder(s) listed below.

CN601318579 J DANKWORTH

Additional water right holders may be listed on the back.

☐ Please check the box if you have a change in name, address or ownership and indicate the changes on the back of this form.

RECEIVED

JAN 11 2017

J B DANKWORTH
PO BOX 584
BALLINGER, TX 76821-0584

WATER RIGHTS PERMITTING

Instructions for completing the form are enclosed.

1 Acre-Foot = 325,851 Gallons

If you are receiving this Water Use Report form, you must complete, sign, and return this form to TCEQ. Even if your water use is zero, indicate that on this form, provide a reason or explanation in the comment field, and submit the form to TCEQ. Please coordinate your water use reporting with all holders of this Water Right in order to avoid duplicative reporting.

Complete the table below by entering the amount of water that you diverted (even if zero). **EXCLUDE GROUNDWATER and WATER THAT YOU PURCHASED UNDER A CONTRACT.**

USE	AGRICULTURE	
	Irrigation	Wildlife, Aquaculture, Stockraising and/or Other Agriculture
Month	Diverted Amount (acre-feet)	Diverted Amount (acre-feet)
Jan	0	
Feb	0	
Mar	0	
Apr	0	
May	0	
Jun	0	
Jul	0	
Aug	0	
Sept	0	
Oct	0	
Nov	0	
Dec	0	
Total:	0	
	Maximum Diversion Rate (Specify <input type="checkbox"/> CFS or <input type="checkbox"/> GPM)	Maximum Diversion Rate (Specify <input type="checkbox"/> CFS or <input type="checkbox"/> GPM)

Please answer the following questions.

If you have a permitted on-channel impoundment or reservoir, what is the condition of your dam?

(e.g., Good, Fair, Poor)

Do you have working low flow outlet(s) on your impoundment(s)? ☐ Yes ☐ No

Comments: _____

A water right holder who fails to file a completed form by the due date is liable for a penalty for each day past the due date in an amount not to exceed: (1) \$100 per day for a water right authorization of 5,000 acre-feet or less per year; or (2) \$500 per day for a water right authorizing more than 5,000 acre-feet per year.

Signature: Mike Dankworth Date: 1-7-17
Contact Name: MIKE DANKWORTH (325) 365-3552
Print Name Telephone Number

Return completed form by March 01, 2017 to:

Texas Commission on Environmental Quality ★ Water Rights Permitting MC 160 ★ PO Box 13087 ★ Austin TX 78711-3087
Forms may be submitted electronically to WUR@tceq.texas.gov Telephone: (512) 239-4691

TEXAS COMMISSION ON ENVIRONMENTAL QUALITY
REPORT OF SURFACE WATER USED FOR THE YEAR ENDING DECEMBER 31, 2015

for

TYPE: 6

WATER RIGHT NO: 1081

USE: 3 IRRIGATION

B 14 / A 1302

TWDB ACCT#:

RECEIVED

JAN 15 2016

OWNER: J B DANKWORTH

PO BOX 584

BALLINGER TX 76821-0584

WATER RIGHTS PERMITTING

If you have a change in name, address or ownership, please indicate the changes on this form. NOTE: Changing ownership also requires recorded documents such as deed(s) and in case of inheritance, will, probate order, and will inventory. Per Texas statutes, a fee of \$100.00 will be charged for each transfer or name change.

1 Acre-Foot = 325,851 Gallons

Month	Maximum Diversion Rate (Specify: <input type="checkbox"/> CFS or <input type="checkbox"/> GPM)	Monthly Diverted Amount (acre-feet)	Monthly Consumed Amount (acre-feet)	Monthly Return Flow (acre-feet)
January		0		
February		0		
March		0		
April		0		
May		0		
June		0		
July		0		
August		0		
September		0		
October		0		
November		0		
December		0		
Total:		0		

Comments:

Effective September 1, 2013, a person who fails to file is liable for a penalty each day in an amount not to exceed: (1) \$100 per day for a water right authorization of 5,000 acre-feet or less per year; or (2) \$500 per day for a water right authorizing more than 5,000 acre-feet per year.

For Irrigation Use Only: Indicate the number of acres irrigated, the months and the type of crops grown in the space below:

Crop: _____ Months: _____ Acres: _____
 Crop: _____ Months: _____ Acres: _____

Signature: _____

Date: 1-12-16

Contact Name: MIKE DANKWORTH

Print Name

325-365-3552

Telephone Number

Return this form by March 1, 2016 to :

Texas Commission on Environmental Quality ★ Water Rights Permitting MC 160 ★ PO Box 13087 ★ Austin TX 78711-3087

Forms may be submitted electronically to WUR@tceq.texas.gov

Telephone: (512) 239-4691

TEXAS COMMISSION ON ENVIRONMENTAL QUALITY
REPORT OF SURFACE WATER USED FOR THE YEAR ENDING DECEMBER 31, 2014

for

TYPE: 6

WATER RIGHT NO: 1081

USE: 3 IRRIGATION

B 14 / A 1302

TWDB ACCT#:

RECEIVED**JAN 13 2015****WATER RIGHTS PERMITTING**

OWNER: J B DANKWORTH
 PO BOX 584
 BALLINGER TX 76821-0584

If you have a change in name, address or ownership, please indicate the changes on this form. NOTE: Changing ownership also requires recorded documents such as deed(s) and in case of inheritance, will, probate order, and will inventory. Per Texas statutes, a fee of \$100.00 will be charged for each transfer or name change.

Instructions for completing the form are enclosed. 1 Acre-Foot = 325,851 Gallons

Month	Maximum Diversion Rate (Specify: <input type="checkbox"/> CFS or <input type="checkbox"/> GPM)	Monthly Diverted Amount (acre-feet)	Monthly Consumed Amount (acre-feet)	Monthly Return Flow (acre-feet)
January		0		
February		0		
March		0		
April		0		
May		0		
June		0		
July		0		
August		0		
September		0		
October		0		
November		0		
December		0		
Total:		0		

Comments:

Effective September 1, 2013, a person who fails to file is liable for a penalty each day in an amount not to exceed: (1) \$100 per day for a water right authorization of 5,000 acre-feet or less per year; or (2) \$500 per day for a water right authorizing more than 5,000 acre-feet per year.

For Irrigation Use Only: Indicate the number of acres irrigated, the months and the type of crops grown in the space below:

Crop: Months: Acres:

Crop: Months: Acres:

Return this form by March 1, 2015.

Signature:

Date: 1-7-15

Contact Name:

MIKE DANKWORTH

Print Name

325-365-3552

Telephone Number

Return this form by March 1, 2015 to:

Texas Commission on Environmental Quality ★ Water Rights Permitting MC 160 ★ PO Box 13087 ★ Austin TX 78711-3087

TEXAS COMMISSION ON ENVIRONMENTAL QUALITY
REPORT OF SURFACE WATER USED FOR THE YEAR ENDING DECEMBER 31, 2013

for

TYPE: 6

WATER RIGHT NO: 1081

USE: 3 IRRIGATION

B 14 / A 1302

TWDB ACCT#:

RECEIVED

OWNER:

J B DANKWORTH
 PO BOX 584
 BALLINGER TX 76821-0584

DEC 03 2013**WATER RIGHTS PERMITTING**

If you have a change in name, address or ownership, please indicate the changes on this form. NOTE: Changing ownership also requires recorded documents such as deed(s) and in case of inheritance, will, probate order, and will inventory. Per Texas statutes, a fee of \$100.00 will be charged for each transfer or name change.

Instructions for completing the form are enclosed. 1 Acre-Foot = 325,851 Gallons

Month	Maximum Diversion Rate (Specify: <input type="checkbox"/> CFS or <input type="checkbox"/> GPM)	Monthly Diverted Amount (acre-feet)	Monthly Consumed Amount (acre-feet)	Monthly Return Flow (acre-feet)
January		0		
February		0		
March		0		
April		0		
May		0		
June		0		
July		0		
August		0		
September		0		
October		0		
November		0		
December		0		
Total:		0		

Comments:

Effective September 1, 2013, a person who fails to file is liable for a penalty each day in an amount not to exceed: (1) \$100 per day for a water right authorization of 5,000 acre-feet or less per year; or (2) \$500 per day for a water right authorizing more than 5,000 acre-feet per year.

For Irrigation Use Only: Indicate the number of acres irrigated, the months and the type of crops grown in the space below:

Crop: _____ Months: _____ Acres: _____

Crop: _____ Months: _____ Acres: _____

Return this form by January 10, 2014.

Signature: _____

Date: 11-25-13

Contact Name: _____

MIKE DANKWORTH

Print Name

325-365-3552

Telephone Number

Return this form by January 10, 2014 to :

Texas Commission on Environmental Quality ★ Water Rights Permitting MC 160 ★ PO Box 13087 ★ Austin TX 78711-3087

TEXAS COMMISSION ON ENVIRONMENTAL QUALITY
REPORT OF SURFACE WATER USED FOR THE YEAR ENDING DECEMBER 31, 2012

for

TYPE: 6

WATER RIGHT NO: 1081

USE: 3 IRRIGATION

B 14 / A 1302

TWDB ACCT#:

OWNER:

J B DANKWORTH
 PO BOX 584
 BALLINGER TX 76821-0584

If you have a change in name, address or ownership, please indicate the changes on this form. NOTE: Changing ownership also requires recorded documents such as deed(s) and in case of inheritance, will, probate order, and will inventory. Per Texas statutes, a fee of \$100.00 will be charged for each transfer or name change.

Instructions for completing the form are enclosed. 1 Acre-Foot = 325,851 Gallons

Month	Maximum Diversion Rate (Specify: <input type="checkbox"/> CFS or <input type="checkbox"/> GPM)	Monthly Diverted Amount ** (acre-feet)	Monthly Consumed Amount ** (acre-feet)	Monthly Return Flow (acre-feet)
January		0		
February		0		
March		0		
April		0		
May		0		
June		0		
July		0		
August		0		
September		0		
October		0		
November		0		
December		0		
Total:		0		

Comments:

** The Monthly Diverted Amount and Monthly Consumed Amount may be the same; if they are, record them under both the Monthly Diverted Amount and the Monthly Consumed Amount columns.

For Irrigation Use Only: Indicate the number of acres irrigated, the months and the type of crops grown in the space below:

Crop: _____ Months: _____ Acres: _____
 Crop: _____ Months: _____ Acres: _____

Signature:



Date:

1-8-13

Contact Name:

MIKE DANKWORTH

Print Name

325-365-3552

Telephone Number

TEXAS COMMISSION ON ENVIRONMENTAL QUALITY
REPORT OF SURFACE WATER USED FOR THE YEAR ENDING DECEMBER 31, 2011

for

TYPE: 6

WATER RIGHT NO: 1081

USE: 3 IRRIGATION

B 14 / A 1302

TWDB ACCT#:

OWNER:

J B DANKWORTH
PO BOX 584
BALLINGER TX 76821-0584

If you have a change in name, address or ownership, please indicate the changes on this form. NOTE: Changing ownership also requires recorded documents such as deed(s) and in case of inheritance, will, probate order, and will inventory. Per Texas statutes, a fee of \$100.00 will be charged for each transfer or name change.

Instructions for completing the form are enclosed. 1 Acre-Foot = 325,851 Gallons

Month	Maximum Diversion Rate (Specify: <input type="checkbox"/> CFS or <input type="checkbox"/> GPM)	Monthly Diverted Amount ** (acre-feet)	Monthly Consumed Amount ** (acre-feet)	Monthly Return Flow (acre-feet)
January		0	0	0
February		0	0	0
March		0	0	0
April		0	0	0
May		0	0	0
June		0	0	0
July		0	0	0
August		0	0	0
September		0	0	0
October		0	0	0
November		0	0	0
December		0	0	0
Total:		0	0	0

** The Monthly Diverted Amount and Monthly Consumed Amount may be the same; if they are, record them under both the Monthly Diverted Amount and the Monthly Consumed Amount columns.

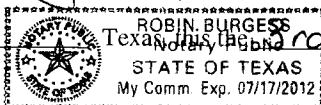
For Irrigation Use Only: Indicate the number of acres irrigated, the months and the type of crops grown in the space below:

Crop: NONE Months: _____ Acres: _____Crop: NONE Months: _____ Acres: _____**ALL USERS MUST EXECUTE THE FOLLOWING**

I, MIKE DANKWORTH (print your name) hereby certify that the above is true and correct to the best of my knowledge and belief.

[Signature]
 (Signature)

Notary

Witness my hand at Ballingerday of January, 2012

[Signature]
 (Signature)

Return this form by March 1, 2012 to :

Texas Commission on Environmental Quality ★ Water Rights Permitting MC 160 ★ PO Box 13087 ★ Austin TX 78711-3087

TEXAS COMMISSION ON ENVIRONMENTAL QUALITY
REPORT OF SURFACE WATER USED FOR THE YEAR ENDING DECEMBER 31, 2010

for

TYPE: 6

WATER RIGHT NO: 1081

USE: 3 IRRIGATION

B 14 / A 1302

TWDB ACCT#:

OWNER:

J B DANKWORTH
 PO BOX 584
 BALLINGER TX 76821-0584

If you have a change in name, address or ownership, please indicate the changes on this form. NOTE: Changing ownership also requires recorded documents such as deed(s) and in case of inheritance, will, probate order, and will inventory. Per Texas statutes, a fee of \$100.00 will be charged for each transfer or name change.

Instructions for completing the form are enclosed. 1 Acre-Foot = 325,851 Gallons

Month	Maximum Diversion Rate (Specify: <input type="checkbox"/> CFS or <input type="checkbox"/> GPM)	Monthly Diverted Amount ** (acre-feet)	Monthly Consumed Amount ** (acre-feet)	Monthly Return Flow (acre-feet)
January				
February				
March				
April				
May				
June				
July				
August				
September				
October				
November				
December				
Total:				

** The Monthly Diverted Amount and Monthly Consumed Amount may be the same; if they are, record them under both the Monthly Diverted Amount and the Monthly Consumed Amount columns.

For Irrigation Use Only: Indicate the number of acres irrigated, the months and the type of crops grown in the space below:

Crop: _____ Months: _____ Acres: _____
 Crop: _____ Months: _____ Acres: _____

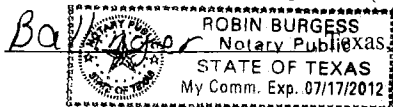
ALL USERS MUST EXECUTE THE FOLLOWING

I, MIKE DANKWORTH, (print your name) hereby certify that the above is true and correct to the best of my knowledge and belief.

(Signature)

Notary

Witness my hand at



this the 7th day of January, 2011

(Signature)

Return this form by March 1, 2011 to :

Texas Commission on Environmental Quality ★ Water Rights Permitting MC 160 ★ PO Box 13087 ★ Austin TX 78711-3087

Telephone: (512) 239-4691

TEXAS COMMISSION ON ENVIRONMENTAL QUALITY
REPORT OF SURFACE WATER USED FOR THE YEAR ENDING DECEMBER 31, 2009

for

TYPE: 6

WATER RIGHT NO: 1081

USE: 3 IRRIGATION

B 14 / A 1302

TWDB ACCT#:

OWNER:

J B DANKWORTH
PO BOX 584
BALLINGER TX 76821-0584

If you have a change in name, address or ownership, please indicate the changes on this form. NOTE: Changing ownership also requires recorded documents such as deed(s) and in case of inheritance, will, probate order, and will inventory. Per Texas statutes, a fee of \$100.00 will be charged for each transfer or name change.

Instructions for completing the form are enclosed. 1 Acre-Foot = 325,851 Gallons

Month	Maximum Diversion Rate (Specify: <input type="checkbox"/> CFS or <input type="checkbox"/> GPM)	Monthly Diverted Amount ** (acre-feet)	Monthly Consumed Amount ** (acre-feet)	Monthly Return Flow (acre-feet)
January	0	0		
February	0	0		
March	0	0		
April		0		
May		0		
June		0		
July		0		
August		0		
September		0		
October		0		
November		0		
December		0		
Total:		0		

** The Monthly Diverted Amount and Monthly Consumed Amount may be the same; if they are, record them under both the Monthly Diverted Amount and the Monthly Consumed Amount columns.

For Irrigation Use Only: Indicate the number of acres irrigated, the months and the type of crops grown in the space below:

Crop: None Months: 0 Acres: 0
 Crop: None Months: 0 Acres: 0

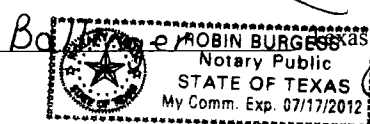
ALL USERS MUST EXECUTE THE FOLLOWING

I, Mike Dankworth (print your name) hereby certify that the above is true and correct to the best of my knowledge and belief.

[Signature]
 (Signature)

Notary

Witness my hand at



this the 8th day of January 20 10

Robin Burgess
 (Signature)

(Signature)

Return this form by March 1, 2010 to :

Texas Commission on Environmental Quality ★ Water Rights Permitting MC 160 ★ PO Box 13087 ★ Austin TX 78711-3087

TEXAS COMMISSION ON ENVIRONMENTAL QUALITY
REPORT OF SURFACE WATER USED FOR THE YEAR ENDING DECEMBER 31, 2008

for

TYPE: 6

WATER RIGHT NO: 1081

USE: 3 IRRIGATION

B 14 / A 1302

TWDB ACCT#:

OWNER:

J B DANKWORTH
PO BOX 584
BALLINGER TX 76821-0584

If you have a change in name, address or ownership, please indicate the changes on this form. NOTE: Changing ownership also requires documents such as deed(s) and in case of inheritance, will, probate order, and will inventory. Per Texas Legislature rules, a fee of \$100.00 will be charged for each transfer or name change.

Instructions for completing the form are enclosed. 1 Acre-Foot = 325,851 Gallons

Month	Maximum Diversion Rate (Specify: <input type="checkbox"/> CFS or <input type="checkbox"/> GPM)	Monthly Diverted Amount ** (acre-feet)	Monthly Consumed Amount ** (acre-feet)	Monthly Return Flow (acre-feet)
January				
February				
March				
April				
May				
June				
July				
August				
September				
October				
November				
December				
Total:				

** The Monthly Diverted Amount and Monthly Consumed Amount may be the same; if they are, record them under both the Monthly Diverted Amount and the Monthly Consumed Amount columns.

For Irrigation Use Only: Indicate the number of acres irrigated, the months and the type of crops grown in the space below:

Crop: Months: Acres:

Crop: Months: Acres:

ALL USERS MUST EXECUTE THE FOLLOWING

I, MIKE DANKWORTH, (print your name) hereby certify that the above is true and correct to the best of my knowledge and belief.

(Signature)

Notary

Witness my hand at Ballinger, Texas, this the 30th day of December, 20 08.



SAAM GEISTMANN
 Notary Public, State of Texas
 My Commission Expires
 November 06, 2010

(Signature)

Return this form by March 1, 2009 to :

Texas Commission on Environmental Quality ★ Water Rights Permitting MC 160 ★ PO Box 13087 ★ Austin TX 78711-3087

TEXAS COMMISSION ON ENVIRONMENTAL QUALITY
REPORT OF SURFACE WATER USED FOR THE YEAR ENDING DECEMBER 31, 2007

for

TYPE: 6

WATER RIGHT NO: 1081

USE: 3 IRRIGATION

B 14 / A 1302

TWDB ACCT#:

OWNER:

J B DANKWORTH

PO BOX 584

BALLINGER TX 76821-0584

If you have a change in name, address or ownership, please indicate the changes on this form. NOTE: Changing ownership also requires documents such as deed(s) and in case of inheritance, will, probate order, and will inventory. Per Texas Legislature rules, a fee of \$100.00 will be charged for each transfer or name change.

Instructions for completing the form are enclosed. 1 Acre-Foot = 325,851 Gallons

Month	Maximum Diversion Rate (Specify: <input type="checkbox"/> CFS or <input type="checkbox"/> GPM)	Monthly Diverted Amount ** (acre-feet)	Monthly Consumed Amount ** (acre-feet)	Monthly Return Flow (acre-feet)
January		0		
February		0		
March		0		
April		0		
May		0		
June		0		
July		0		
August		0		
September		0		
October		0		
November		0		
December		0		
Total:		0		

** The Monthly Diverted Amount and Monthly Consumed Amount may be the same; if they are, record them under both the Monthly Diverted Amount and the Monthly Consumed Amount columns.

For Irrigation Use Only: Indicate the number of acres irrigated, the months and the type of crops grown in the space below:

Crop: _____ Months: _____ Acres: _____
 Crop: _____ Months: _____ Acres: _____

ALL USERS MUST EXECUTE THE FOLLOWING

I, Mike Dankworth, (print your name) hereby certify that the above is true and correct to the best of my knowledge and belief.

[Signature]
 (Signature)

Notary
 Witness my hand at

Ballinger TEXAS

Texas, this the 23 day of January, 2008.

[Signature]
 (Signature)

[Signature]
 (Signature)

Return this form by March 1, 2008 to :

Texas Commission on Environmental Quality • Water Rights Division MC 160 • PO Box 13097 • Austin TX 78711-3097

TEXAS COMMISSION ON ENVIRONMENTAL QUALITY
REPORT OF SURFACE WATER USED FOR THE YEAR ENDING DECEMBER 31, 2006

for

TYPE: 6 WATER RIGHT NO: 1081

USE: 3 IRRIGATION

B 14 / P / A 1302

TWDB ACCT#:

OWNER:

J B DANKWORTH

PO BOX 584

BALLINGER TX 76821-0584

If you have a change in name, address or ownership, please indicate the changes on this form. NOTE: Changing ownership also requires documents such as deed(s) and in case of inheritance, will, probate order, and will inventory. Per Texas Legislature rules, a fee of \$100.00 will be charged for each transfer or name change.

Instructions for completing the form are enclosed. 1 Acre-Foot = 325,851 Gallons

Month	Maximum Diversion Rate (Specify: <input type="checkbox"/> CFS or <input type="checkbox"/> GPM)	Monthly Diverted Amount ** (acre-feet)	Monthly Consumed Amount ** (acre-feet)	Monthly Return Flow (acre-feet)
January	0			
February	0			
March	0			
April	0			
May	0			
June	0			
July	0			
August	0			
September	0			
October	0			
November	0			
December	0			
	0 Total:			

** The Monthly Diverted Amount and Monthly Consumed Amount may be the same; if they are, record them under both the Monthly Diverted Amount and the Monthly Consumed Amount columns.

For Irrigation Use Only: Indicate the number of acres irrigated, the months and the type of crops grown in the space below:


Crop: _____ Months: _____ Acres: _____
 Crop: _____ Months: _____ Acres: _____

ALL USERS MUST EXECUTE THE FOLLOWING

I, MIKE DANKWORTH (print your name) hereby certify that the above is true and correct to the best of my knowledge and belief.

[Signature]
 (Signature)

Notary
 Witness my hand at Ballinger, Texas, this the 8 day of January, 2007.



[Signature]
 (Signature)

Return this form by March 1, 2007 to :

Texas Commission on Environmental Quality ★ Water Rights Permitting MC 160 ★ PO Box 13087 ★ Austin TX 78711-3087

TEXAS COMMISSION ON ENVIRONMENTAL QUALITY
REPORT OF SURFACE WATER USED FOR THE YEAR ENDING DECEMBER 31, 2005

for

TYPE: 6 WATER RIGHT NO: 1081

USE: 3 IRRIGATION

B 14 / P / A 1302

TWDB ACCT#:

OWNER:

J B DANKWORTH

PO BOX 584

BALLINGER TX 76821-0584

If you have a change in name, address or ownership, please indicate the changes on this form. NOTE: Changing ownership also requires documents such as deed(s) and in case of inheritance, will, probate order, and will inventory. Per Texas Legislature rules, a fee of \$100.00 will be charged for each transfer or name change.

Instructions for completing the form are enclosed. 1 Acre-Foot = 325,851 Gallons

Month	Maximum Diversion Rate (Specify: <input type="checkbox"/> CFS or <input type="checkbox"/> GPM)	Monthly Diverted Amount ** (acre-feet)	Monthly Consumed Amount ** (acre-feet)	Monthly Return Flow (acre-feet)
January		0		
February		0		
March		0		
April		0		
May		0		
June		0		
July		0		
August		0		
September		0		
October		0		
November		0		
December		0		
Total:		0		

** The Monthly Diverted Amount and Monthly Consumed Amount may be the same; if they are, record them under both the Monthly Diverted Amount and the Monthly Consumed Amount columns.

For Irrigation Use Only: Indicate the number of acres irrigated, the months and the type of crops grown in the space below:

Crop: _____ Months: _____ Acres: _____
 Crop: _____ Months: _____ Acres: _____

ALL USERS MUST EXECUTE THE FOLLOWING

I, MIKE DANKWORTH, (print your name) hereby certify that the above is true and correct to the best of my knowledge and belief.

Notary
Witness my hand at

ROBIN BURGESS

Notary Public

Ballinger, Texas

My Comm. Exp. 07/17/2008

(Signature)

Texas, this the 9th day of January, 2005.

Robin Burgess
 (Signature)

Return this form by March 1, 2006 to :

Texas Commission on Environmental Quality ★ Water Rights Permitting MC 160 ★ PO Box 13087 ★ Austin TX 78711-3087
 Telephone: (512) 239-4691

TEXAS COMMISSION ON ENVIRONMENTAL QUALITY
REPORT OF SURFACE WATER USED FOR THE YEAR ENDING DECEMBER 31, 2004

for

TYPE: 6 WATER RIGHT NO: 1081

USE: 3 IRRIGATION

B 14 / P / A 1302

WDB ACCT#:

If you have a change in name, address or ownership, please indicate the changes on this form. NOTE: Changing ownership also requires documents such as deed(s) and in case of inheritance, will, probate order, and will inventory. Per Texas Legislature rules, a fee of \$100.00 will be charged for each transfer or name change.

OWNER:

J B DANKWORTH
 PO BOX 584
 BALLINGER TX 76821-0584

Instructions for completing the form are enclosed. 1 Acre-Foot = 325,851 Gallons

Month	Maximum Diversion Rate (Specify: <input type="checkbox"/> CFS or <input type="checkbox"/> GPM)	Monthly Diverted Amount ** (acre-feet)	Monthly Consumed Amount ** (acre-feet)	Monthly Return Flow (acre-feet)
January	0			
February	0			
March	0			
April	0			
May	0			
June	0			
July	0			
August	0			
September	0			
October	0			
November	0			
December	0			
	0 Total:			

** The Monthly Diverted Amount and Monthly Consumed Amount may be the same; if they are, record them under both the Monthly Diverted Amount and the Monthly Consumed columns.

For Irrigation Use Only: Indicate the number of acres irrigated, the months and the type of crops grown in the space below:

Crop: _____ Months: _____ Acres: _____

Crop: _____ Months: _____ Acres: _____

ALL USERS MUST EXECUTE THE FOLLOWING

I, Mike Dankworth (print your name) hereby certify that the above is true and correct to the best of my knowledge and belief.

[Signature]
 (Signature)

Notary

Witness my hand at Ballinger, Texas, this the 10 day of January, 20 04.



SHARON LANGE
 Notary Public

STATE OF TEXAS

Return this form by March 1, 2005 to:
 Texas Commission on Environmental Quality, Water Rights Permitting MC 160 ★ PO Box 13087 ★ Austin TX 78711-3087
 Telephone: (512) 239-4691

[Signature]
 (Signature)

RECEIVED

JAN 12 2005

WATER RIGHTS PERMITTING

TEXAS COMMISSION ON ENVIRONMENTAL QUALITY
REPORT OF SURFACE WATER USED FOR THE YEAR ENDING DECEMBER 31, 2003

for

USE: 3 IRRIGATION

TYPE: 6

WATER RIGHT NO: 1081

14 / 1302 / 1367

TWDB ACCT#:

OWNER:

J B DANKWORTH
PO BOX 584
BALLINGER TX 76821-0584

If you have a change in name, address or ownership, please indicate the changes on this form. NOTE: Changing ownership also requires documents such as deed(s) and in case of inheritance, will, probate order, and will inventory. Per Texas Legislature rules, a fee of \$100.00 will be charged for each transfer or name change.

Instructions for completing the form are enclosed. 1 Acre-Foot = 325,851 Gallons

Month	Maximum Diversion Rate (Specify: <input type="checkbox"/> CFS or <input type="checkbox"/> GPM)	Monthly Diverted Amount ** (acre-feet)	Monthly Consumed Amount** (acre-feet)	Monthly Return Flow (acre-feet)
January		0		
February		0		
March		0		
April		0		
May		0		
June		0		
July		0		
August		0		
September		0		
October		0		
November		0		
December		0		
Total:		0		


** The Monthly Diverted Amount and Monthly Consumed Amount may be the same; if they are, record them under both the Monthly Diverted Amount and the Monthly Consumed Amount columns.

For Irrigation Use Only: Indicate the number of acres irrigated, the months and the type of crops grown in the space below:

Crop: _____ Months: _____ Acres: _____
 Crop: _____ Months: _____ Acres: _____

ALL USERS MUST EXECUTE THE FOLLOWING

I, MIKE DANKWORTH, (print your name) hereby certify that the above is true and correct to the best of my knowledge and belief.



Robin Burgess
 (Signature)

Notary
 _____, Texas, this the 13th day of January, 2004.

Robin Burgess
 (Signature)

Return this form by March 1, 2004 to:

Texas Commission On Environmental Quality ★ Water Rights Permitting MC 160 ★ P.O. Box 13087 ★ Austin TX 78711-3087
 Telephone: (512) 239-4691

TEXAS COMMISSION ON ENVIRONMENTAL QUALITY
(FORMERLY TEXAS NATURAL RESOURCE CONSERVATION COMMISSION)
REPORT OF SURFACE WATER USED FOR THE YEAR ENDING DECEMBER 31, 2002

for

TYPE: 6

WATER RIGHT NO: 1081

USE: 3 IRRIGATION

14 / 1302 / 1367

TWDB ACCT#:

OWNER:

J B DANKWORTH
PO BOX 584
BALLINGER TX 76821-0584

If you have a change in name, address or ownership, please indicate the changes on this form. NOTE: Changing ownership also requires documents such as deed(s) and in case of inheritance, will, probate order, and will inventory. Per Texas Legislature rules, a fee of \$100.00 will be charged for each transfer or name change.

Instructions for completing the form are enclosed. 1 Acre-Foot = 325,851 Gallons

Month	Maximum Diversion Rate (Specify: <input type="checkbox"/> CFS or <input type="checkbox"/> GPM)	Monthly Diverted Amount ** (acre-feet)	Monthly Consumed Amount** (acre-feet)	Monthly Return Flow (acre-feet)
January		0		
February		0		
March		0		
April		0		
May		0		
June		0		
July		0		
August		0		
September		0		
October		0		
November		0		
December		0		
Total:		0		


** The Monthly Diverted Amount and Monthly Consumed Amount may be the same; if they are, record them under both the Monthly Diverted Amount and the Monthly Consumed Amount columns.

For Irrigation Use Only: Indicate the number of acres irrigated, the months and the type of crops grown in the space below:

Crop: _____ Months: _____ Acres: _____
 Crop: _____ Months: _____ Acres: _____

ALL USERS MUST EXECUTE THE FOLLOWING

I, MIKE DANKWORTH, (print your name) hereby certify that the above is true and correct to the best of my knowledge and belief.



[Signature]
 (Signature)

Witness my hand at Ballinger, Texas, this the 27th day of February, 2003.

[Signature]
 (Signature)

TEXAS NATURAL RESOURCE CONSERVATION COMMISSION
REPORT OF SURFACE WATER USED FOR THE YEAR ENDING DECEMBER 31, 2001

WATER RIGHT NO: 1081

for
TYPE: 6

USE: 3 IRRIGATION

14 / 1302 / 1367

TWDB ACCT#:

OWNER:

J B DANKWORTH
PO BOX 584
BALLINGER TX 76821-0584

If you have a change in name, address or ownership, please indicate the changes on this form. NOTE: Changing ownership also requires documents such as deed(s) and in case of inheritance, will, probate order, and will inventory. Per Texas Legislature rules, a fee of \$100.00 will be charged for each transfer or name change.

Instructions for completing the form are enclosed. 1 Acre-Foot = 325,851 Gallons

Month	Maximum Diversion Rate (Specify: <input type="checkbox"/> CFS or <input type="checkbox"/> GPM)	Monthly Diverted Amount ** (acre-feet)	Monthly Consumed Amount** (acre-feet)	Monthly Return Flow (acre-feet)
January	0	0	0	
February				
March				
April				
May				
June				
July				
August				
September				
October				
November				
December				
	Total:	0		

** The Monthly Diverted Amount and Monthly Consumed Amount may be the same; if they are, record them under both the Monthly Diverted Amount and the Monthly Consumed Amount columns.

For Irrigation Use Only: Indicate the number of acres irrigated, the months and the type of crops grown in the space below:

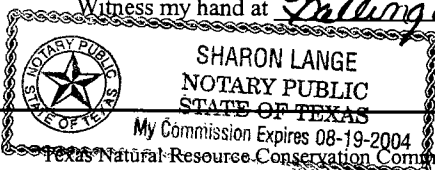
Crop: _____ Months: _____ Acres: _____
Crop: _____ Months: _____ Acres: _____

ALL USERS MUST EXECUTE THE FOLLOWING

I, MIKE DANKWORTH, (print your name) hereby certify that the above is true and correct to the best of my knowledge and belief.

[Signature]
(Signature)

Witness my hand at Ballinger, Texas, this the 7 day of January, 20 02



[Signature]
(Signature)

Return this form by March 1, 2002 to:
Texas Natural Resource Conservation Commission ★ Water Rights Permitting MC 160 ★ P.O. Box 13087 ★ Austin TX 78711-3087
Telephone: (512) 239-4691

TEXAS NATURAL RESOURCE CONSERVATION COMMISSION
REPORT OF SURFACE WATER USED FOR THE YEAR ENDING DECEMBER 31, 2000 *VCAR*

WATER RIGHT NO: 1081

for
TYPE: 6

USE: 3 IRRIGATION

14 / 1302 / 1367

TWDB ACCT#:

OWNER:

J B DANKWORTH
PO BOX 584
BALLINGER TX 76821-0584

If you have a change in name, address or ownership, please indicate the changes on this form. NOTE: Changing ownership also requires documents such as deed(s) and in case of inheritance, will, probate order, and will inventory. Per Texas Legislature rules, a fee of \$100.00 will be charged for each transfer or name change.

Instructions for completing the form are enclosed. 1 Acre-Foot = 325,851 Gallons

Month	Maximum Diversion Rate (Specify: <input type="checkbox"/> CFS or <input type="checkbox"/> GPM)	Monthly Diverted Amount ** (acre-feet)	Monthly Consumed Amount** (acre-feet)	Monthly Return Flow (acre-feet)
January	<i>0</i>			
February	<i>0</i>			
March	<i>0</i>			
April	<i>0</i>			
May	<i>0</i>			
June	<i>0</i>			
July	<i>0</i>			
August	<i>0</i>			
September	<i>0</i>			
October	<i>0</i>			
November	<i>0</i>			
December	<i>0</i>			
	<i>0</i> Total:			

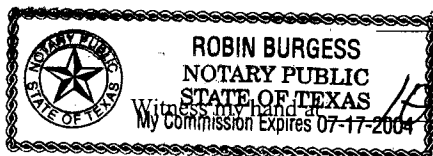
** The Monthly Diverted Amount and Monthly Consumed Amount may be the same; if they are, record them under both the Monthly Diverted Amount and the Monthly Consumed Amount columns.

For Irrigation Use Only: Indicate the number of acres irrigated, the months and the type of crops grown in the space below:

Crop: *N/A* Months: _____ Acres: _____
 Crop: *N/A* Months: _____ Acres: _____

ALL USERS MUST EXECUTE THE FOLLOWING

I, MIKE DANKWORTH, (print your name) hereby certify that the above is true and correct to the best of my knowledge and belief.



[Signature]
 (Signature)

Notary
Robin Burgess, Texas, this the 10th day of January, 2000.

[Signature]
 (Signature)

Return this form by March 1, 2001 to:
 Texas Natural Resource Conservation Commission ★ Water Rights Permitting MC 160 ★ P.O. Box 13087 ★ Austin TX 78711-3087
 Telephone: (512) 239-4730