

TEXAS COMMISSION ON ENVIRONMENTAL QUALITY
INTEROFFICE MEMORANDUM

TO: Records Management

DATE: October 14, 2010

Certificate of Adjudication No. 08-2326
Cooke County
Trinity River Basin

FROM: Water Rights Permitting & Availability
Water Supply Division

SUBJECT: Change of Ownership


DELETE: A.I. Kubis as owner

ADD: Lake Patricia LLC as owner

The Warranty Deed executed on September 29, 1988, recorded in Volume 783, Page 127, the Warranty Deed dated August 21, 1997, recorded in Volume 984, Page 367, the General Warranty Deed executed on January 9, 2007, recorded in Volume 1547, Page 582, in the Official Records of Cooke County, have been checked and found to cover the water right. The \$100 application fee was received September 2009.

Ownership of Record with Address:

Lake Patricia LLC
174 FM 1830
Argyle, Texas 76226


Change Initiated

MC 10.19.2010
Data Entry Made

Bryan W. Shaw, Ph.D., *Chairman*
Buddy Garcia, *Commissioner*
Carlos Rubinstein, *Commissioner*
Mark R. Vickery, P.G., *Executive Director*



TEXAS COMMISSION ON ENVIRONMENTAL QUALITY

Protecting Texas by Reducing and Preventing Pollution

October 9, 2009

Mr. Timothy P. Halter
12890 Hilltop Road
Argyle, Texas 76226

Re: Certificate of Adjudication No. 08-2326
Impoundment of 200 acre-feet of water in a reservoir located on Montague Creek in the Timothy Jessup Survey, Abstract 523, Cooke County, Trinity River Basin, Texas, for recreational purposes

Dear Mr. Halter:

Thank you for the copy of the General Warranty Deed dated January 9, 2007, submitted along with the Core Data form, Change of Ownership form and the related \$100.00 fee. We noted that the deed to Lake Patricia, LLC., a Texas limited liability company, was from K.W.F.T. Partnership and not from the owner of record of the referenced certificate of adjudication, A. I. Kubis. Please furnish us with the copies of the **deeds involved in the chain of title from Mr. Kubis to the grantor of the submitted general warranty deed, K.W.F.T. Partnership.** These documents should include the deeds of record in **Volume 984, Page 367; and Volume 560, Page 112 of the Deed Records of Cooke County.**

Please also furnish us with a **plat of the 134.904 acre-tract** so that we can verify if it included the referenced reservoir.

Your cooperation in this matter will be greatly appreciated.

Very truly yours,

A handwritten signature in cursive script that reads "Mohan A. Reddy".

Mohan A. Reddy
Water Rights Permitting & Availability Section--MC 160--(Please use this code as part of my address)
Water Supply Division
512/239-4611

cc: Mr. Gilbert Kubis
1533 County Road 405
Gainesville, Texas 76240

CERTIFICATE OF ADJUDICATION

CERTIFICATE OF ADJUDICATION: 08-2326 OWNER: A. I. Kubis
Route 4, Box 148
Lindsay, TX 76250

COUNTY: Cooke

PRIORITY DATE: September 22, 1975

WATERCOURSE: Montague Creek,
tributary of Elm Fork
Trinity River, tributary
of the Trinity River

BASIN: Trinity River

WHEREAS, by final decree of the 160th Judicial District Court of Dallas County, in Cause No. 81-6589-H, In Re: The Adjudication of Water Rights in the Upper Trinity River Segment of the Trinity River Basin, dated October 29, 1981, a right was recognized under Permit 3234 authorizing A. I. Kubis to appropriate waters of the State of Texas as set forth below;

NOW, THEREFORE, this certificate of adjudication to appropriate waters of the State of Texas in the Trinity River Basin is issued to A. I. Kubis, subject to the following terms and conditions:

1. IMPOUNDMENT

Owner is authorized to maintain an existing dam and reservoir on Montague Creek and impound therein not to exceed 200 acre-feet of water. The dam is located in the Timothy Jessup Survey, Abstract 523, Cooke County, Texas.

2. USE

Owner is authorized to use the impounded waters for recreational purposes.

3. PRIORITY

The time priority of owner's right is September 22, 1975.

4. SPECIAL CONDITIONS

A. Owner shall maintain a suitable outlet in the dam authorized herein to allow the free passage of water that owner is not entitled to impound.

B. This Certificate of Adjudication shall expire and become null and void when owner ceases to use the impoundment for domestic and livestock purposes.


The locations of pertinent features related to this certificate are shown on Page 2 of the Upper Trinity River Segment Certificates of Adjudication Maps, copies of which are located in the offices of the Texas Department of Water Resources and the office of the County Clerk.

This certificate of adjudication is issued subject to all terms, conditions and provisions in the final decree of the 160th Judicial District Court of Dallas County, Texas, in Cause No. 81-6589-H, In Re: The Adjudication of Water Rights in the Upper Trinity River Segment of the Trinity River Basin, dated October 29, 1981, and supersedes all rights of the owner asserted in that cause.

This certificate of adjudication is issued subject to senior and superior water rights in the Trinity River Basin.

This certificate of adjudication is issued subject to the Rules of the Texas Department of Water Resources and its continuing right of supervision of State water resources consistent with the public policy of the State as set forth in the Texas Water Code.


TEXAS WATER COMMISSION


Felix McDonald, Chairman

DATE ISSUED:

JUL 22 1983

ATTEST:


Mary Ann Hefner, Chief Clerk

TEXAS COMMISSION ON ENVIRONMENTAL QUALITY
REPORT OF SURFACE WATER USED FOR THE YEAR ENDING DECEMBER 31, 2015

for

TYPE: 6 WATER RIGHT NO: 2326

USE: 7 RECREATION RECEIVED

B 8 / A 9795

JUN 15 2016

TWDB ACCT#:


WATER RIGHTS PERMITTING

OWNER: LAKE PATRICIA LLC
174 E FM 1830
ARGYLE TX 76226-4300

If you have a change in name, address or ownership, please indicate the changes on this form. NOTE: Changing ownership also requires recorded documents such as deed(s) and in case of inheritance, will, probate order, and will inventory. Per Texas statutes, a fee of \$100.00 will be charged for each transfer or name change.

CERTIFIED MAIL

Water Availability Division, MC 160
Texas Commission on
Environmental Quality
P.O. Box 13087
Austin, TX 78711-3087



OFFICIAL BUSINESS
FINE PRINT

U.S. POSTAGE PITNEY BOWES



ZIP 78753 \$ 005.33⁵
02 1W

0001375775 JUN 01 2016

RECEIVED

91 7199 9991 7033 3052 1060

2016 JUN 15 A 11:48

WATER AVAILABILITY DIV.

RETURN SERVICE REQUESTED

NIXIE 750 FE 1 0005/02/16

RETURN TO SENDER
NOT DELIVERABLE AS ADDRESSED
UNABLE TO FORWARD

AC: 78711308787 *8710-05549-01-40

76226-4300 F077
78711-3087

December			
	Total:		

ADJ/ 2326/ CO/ 20151231/ Water Use Report

**TEXAS COMMISSION ON ENVIRONMENTAL QUALITY
REPORT OF SURFACE WATER USED FOR THE YEAR ENDING DECEMBER 31, 2015**

for

TYPE: 6

WATER RIGHT NO: 2326

USE: 7 RECREATION

B 8 / A 9795

RECEIVED

JAN 14 2016

TWDB ACCT#:

**OWNER: LAKE PATRICIA LLC
174 E FM 1830
ARGYLE TX 76226-4300**


WATER RIGHTS PERMITTING

If you have a change in name, address or ownership, please indicate the changes on this form. NOTE: Changing ownership also requires recorded documents such as deed(s) and in case of inheritance, will, probate order, and will inventory. Per Texas statutes, a fee of \$100.00 will be charged for each transfer or name change.

Water Availability Division, MC 160
Texas Commission on
Environmental Quality
P.O. Box 13087
Austin, TX 78711-3087

**OFFICIAL BUSINESS
STATE OF TEXAS
PENALTY FOR
PRIVATE USE**

Presort
First Class Mail
Combustion Price



U.S. POSTAGE >> PITNEY BOWES

ZIP 78753 **\$ 000.41⁶**
02 1W
0001375722 JAN 05 2016

COPIES REQUESTED

RECEIVED

JAN 14 2016

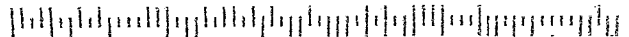
WATER RIGHTS PERMITTING

NIXIE 750 DE 1270 0001/11/16

**RETURN TO SENDER
NOT DELIVERABLE AS ADDRESSED
UNABLE TO FORWARD**

48 JNU-NGB 7622
78711@3087

BC: 78711308787 *2182-00307-11-25



**TEXAS COMMISSION ON ENVIRONMENTAL QUALITY
REPORT OF SURFACE WATER USED FOR THE YEAR ENDING DECEMBER 31, 2014**

USE: 7 RECREATION

PAY TO THE ORDER TYPE: 6
OF STATE COMPTROLLER
TCEQ

WATER RIGHT NO: 2326

B 8 / A 9795

TWDB ACCT#:

59558 MAR-2 15

OWNER: LAKE PATRICIA LLC
174 E FM 1830
ARGYLE TX 76226-4300

RECEIVED

MAR 06 2015

WATER RIGHTS PERMITTING

If you have a change in name, address or ownership, please indicate the changes on this form. NOTE: Changing ownership also requires recorded documents such as deed(s) and in case of inheritance, will, probate order, and will inventory. Per Texas statutes, a fee of \$100.00 will be charged for each transfer or name change.

Mike Otto
P.O. Box 2
Lindsay, Tx 76250

Instructions for completing the form are enclosed. 1 Acre-Foot = 325,851 Gallons

Month	Maximum Diversion Rate (Specify: <input type="checkbox"/> CFS or <input type="checkbox"/> GPM)	Monthly Diverted Amount (acre-feet)	Monthly Consumed Amount (acre-feet)	Monthly Return Flow (acre-feet)
January	0			
February	0			
March	0			
April	0			
May	0			
June	0			
July	0			
August	0			
September	0			
October	0			
November	0			
December	0			
	0 Total:			

Comments:

Effective September 1, 2013, a person who fails to file is liable for a penalty each day in an amount not to exceed: (1) \$100 per day for a water right authorization of 5,000 acre-feet or less per year; or (2) \$500 per day for a water right authorizing more than 5,000 acre-feet per year.

For Irrigation Use Only: Indicate the number of acres irrigated, the months and the type of crops grown in the space below:

Crop: _____ Months: _____ Acres: _____
 Crop: _____ Months: _____ Acres: _____

Return this form by March 1, 2015:

Signature: Mike Otto Date: 2/26/15
 Contact Name: Mike Otto Print Name Telephone Number: 940-665-2258



03-MAR-15 03:43 PM

TCEQ - A/R RECEIPT REPORT BY ACCOUNT NUMBER

<u>Fee Description</u>	<u>Fee Code</u> <u>Account#</u> <u>Account Name</u>	<u>Ref#1</u> <u>Ref#2</u> <u>Paid In By</u>	<u>Check Number</u> <u>Card Auth.</u> <u>User Data</u>	<u>CC Type</u> <u>Tran Code</u> <u>Rec Code</u>	<u>Slip Key</u> <u>Document#</u>	<u>Tran Date</u>	<u>Tran Amount</u>
WTR USE PERMITS	WUP	M59558	26681		BS00041044	03-MAR-15	-\$100.00
WATER USE PERMITS	WUP	2326	030215	N	D5803536		
		OTTOS DIRT SERVICE	SPREDEAU	CK			
Total (Fee Code):							-\$100.00

2015 MAR 6 PM 9 24
 TCEQ
 10:50
 10:50

Buddy Garcia, *Chairman*
Larry R. Soward, *Commissioner*
Bryan W. Shaw, Ph.D., *Commissioner*
Mark R. Vickery, P.G., *Executive Director*



TEXAS COMMISSION ON ENVIRONMENTAL QUALITY

Protecting Texas by Reducing and Preventing Pollution

July 9, 2009

Mr. Tim Halter
12890 Hilltop Road
Argyle, Texas 76226

Re: Certificate of Adjudication No. 08-2326
Impoundment of 200 acre-feet of water in a reservoir located on Montague Creek in the Timothy Jessup Survey, Abstract 523, Cooke County, Trinity River Basin, Texas, for recreational purposes

Dear Mr. Halter:

We have been informed that you are the current owner of the referenced reservoir covered by the referenced certificate of adjudication. This certificate of adjudication is currently listed in our records in the name of A. I. Kubis. In order for us to be able to delete Mr. Kubis' name from our records and list you, instead, as the owner of this permit, please furnish us with the following:

1. Completed copies of the enclosed **Core Data form, Change of Ownership form** and the related **\$100.00 fee**
2. Certified and/or executed copies of the recorded **documents involved in the chain of title from the owner of record, Mr. A. I. Kubis, establishing you as the owner of the land on which the referenced reservoir is located**

Your cooperation in this matter will be greatly appreciated.

Very truly yours,

A handwritten signature in black ink that reads "Mohan A. Reddy".

Mohan A. Reddy

Water Rights Permitting & Availability Section--MC 160--(Please use this code as part of my address)

Water Supply Division
512/239-4611

Enclosures:

cc: Mr. Gilbert Kubis
1533 County Road 405
Gainesville, Texas 76240

**TEXAS COMMISSION ON ENVIRONMENTAL QUALITY
REPORT OF SURFACE WATER USED FOR THE YEAR ENDING DECEMBER 31, 2013**

for **TYPE: 6** **WATER RIGHT NO: 2326**
USE: 7 RECREATION

B 8 / A 9795

TWDB ACCT#:

**OWNER: LAKE PATRICIA LLC
174 E FM 1830
ARGYLE TX 76226-4300**

RECEIVED
FEB 27 2014
WATER RIGHTS PERMITTING

If you have a change in name, address or ownership, please indicate the changes on this form. NOTE: Changing ownership also requires recorded documents such as deed(s) and in case of inheritance, will, probate order, and will inventory. Per Texas statutes, a fee of \$100.00 will be charged for each transfer or name change.

Instructions for completing the form are enclosed. 1 Acre-Foot = 325,851 Gallons

Month	Maximum Diversion Rate (Specify: <input type="checkbox"/> CFS or <input type="checkbox"/> GPM)	Monthly Diverted Amount (acre-feet)	Monthly Consumed Amount (acre-feet)	Monthly Return Flow (acre-feet)
January	0	0	0	0
February	0	0	0	0
March	0	0	0	0
April	0	0	0	0
May	0	0	0	0
June	0	0	0	0
July	0	0	0	0
August	0	0	0	0
September	0	0	0	0
October	0	0	0	0
November	0	0	0	0
December	0	0	0	0
	Total:	0	0	0

Comments:

Effective September 1, 2013, a person who fails to file is liable for a penalty each day in an amount not to exceed: (1) \$100 per day for a water right authorization of 5,000 acre-feet or less per year; or (2) \$500 per day for a water right authorizing more than 5,000 acre-feet per year.

For Irrigation Use Only: Indicate the number of acres irrigated, the months and the type of crops grown in the space below:

Crop: _____ Months: _____ Acres: _____
Crop: _____ Months: _____ Acres: _____

Return this form by March 1, 2014.

Signature: Mike Otto Date: 2/24/14
Contact Name: Mike Otto Telephone Number: 940-665-2258
Print Name

Return this form by March 1, 2014 to :

Texas Commission on Environmental Quality ★ Water Rights Permitting MC 160 ★ PO Box 13087 ★ Austin TX 78711-3087

Forms may be submitted electronically to WUR@tceq.texas.gov

Telephone: (512) 239-4691

TEXAS COMMISSION ON ENVIRONMENTAL QUALITY
REPORT OF SURFACE WATER USED FOR THE YEAR ENDING DECEMBER 31, 2012

for

TYPE: 6

WATER RIGHT NO: 2331

USE: 3 IRRIGATION

B 8 / A 3760

TWDB ACCT#:

OWNER:

MARGIE EYVONE MEYER
RR 1 BOX 26A
GAINESVILLE TX 76240-9701

If you have a change in name, address or ownership, please indicate the changes on this form. NOTE: Changing ownership also requires recorded documents such as deed(s) and in case of inheritance, will, probate order, and will inventory. Per Texas statutes, a fee of \$100.00 will be charged for each transfer or name change.

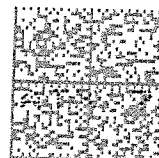
Instructions for completing the form are enclosed. 1 Acre-Foot = 325,851 Gallons

ter Availability Division, MC 160
as Commission on
ironmental Quality
l. Box 13087
stin, TX 78711-3087

VICE REQUESTED

01/04/2013

Pay Sort
First Class Mail
Comb Gas Price



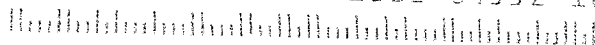
U.S. POSTAGE >> PITNEY BOWES

ZIP 78763 \$ 000.374
02 1W
0001375722 JAN 03 2013

NIXIE 750 DE 1 00 01/10/13

RETURN TO SENDER
INSUFFICIENT ADDRESS
UNABLE TO FORWARD

BC: 78711308787 *1882-04552-10-40



2 78711308787

TEXAS NATURAL RESOURCE CONSERVATION COMMISSION

REPORT OF SURFACE WATER USED FOR THE YEAR ENDING ON DECEMBER 31, 1996.

for

WATER RIGHT NO.: 002326 6

TYPE USE: 7

Rec # 3216

APR 11 1997

OWNER: WATER RIGHTS TEAM



A I KUBIS
RR 4 BOX 255
LINDSAY, TX 76250-9711

If you have a change in name, address or ownership, please list the change in the space below. NOTE: Changing ownership also requires documents such as deed(s) and in case of inheritance will, probate order, and will inventory. Per Texas Legislative rules, a fee of \$100.00 will be charged for each transfer or name change.

1. Please indicate surface water used for the above water right from January through December, 1996 (Please do not merely give a column total - if monthly measurements are not available, please estimate):

Month	(1, 2, 3, 4, 5) Maximum Diversion Rate (specify)	Purpose of use					(1, 2, 3, 4, 5) Return Flow
		(1) Municipal	(2) Industrial (Consumptive)	(4) Mining	(2, 5) HydroPower & Industrial (Non Consumptive)	(3) Irrigation	
	<input type="checkbox"/> cfs <input type="checkbox"/> gpm	acre-feet	acre-feet	acre-feet	acre-feet	acre-feet	acre-feet
January	718						
February	596						
March	2200						
April	1750						
May	2700						
June	3100						
July	3760						
August	2796						
September	750						
October	580						
November	190						
December	260						
Totals:	19,400						

Please indicate the # of acres irrigated and the type of crops: _____

ALL USERS MUST EXECUTE THE FOLLOWING

I, A. I. Kubis, (print name) hereby certify that the above is true and correct to the best of my knowledge and belief.

A. I. Kubis
(Signature)

NOTARY

Witness my hand at Lindsay, Texas, this the 12th day of April 1997.

Janie Thurman
(Signature)

Return this form by June 1, 1997 to:

Texas Natural Resource Conservation Commission, Water Rights Section, P.O. Box 13087, Austin, TX 78711-3087

TEXAS NATURAL RESOURCE CONSERVATION COMMISSION

REPORT OF SURFACE WATER USED FOR THE YEAR ENDING ON DECEMBER 31, 1995.

RECEIVED

JAN 18 1996

for

PROJECTS TEAM

WATER RIGHT NO.: 2326

6

7

A. I. KUBIS
ROUTE 4, BOX 255
LINDSAY, TEXAS 76250

If you have a change in name, address or ownership, please list the change in the space below. Note: Changing ownership also requires documents such as deed(s) and in case of inheritance, will, probate order, and will inventory. Per Texas Legislature rules, a fee of \$100.00 will be charged for each transfer or name change.

1. Please indicate surface water used for the above water right from January through December, 1995 (if monthly measurements are not available, please estimate):

Month	(1, 2, 3, 4, 5) Maximum Diversion Rate (specify)	Purpose of use					(1, 2, 3, 4, 5) Return Flow
		(1) Municipal	(2) Industrial	(3) Irrigation	(4) Mining	(5) HydroPower	
	<input type="checkbox"/> cfs <input type="checkbox"/> gpm	(1) Municipal	(2) Industrial	(4) Mining	(2, 5) HydroPower & Industrial (Non Consumptive)	(3) Irrigation	
		acre-feet	acre-feet	acre-feet	acre-feet	acre-feet	acre-feet
January							
February							
March	1300						
April	2000						
May	2500						
June	2600						
July	3500						
August	4100						
September	3000						
October	900						
November	750						
December							

(Please continue on reverse side)

2. If you are a water supplier and divert surface water for others under this water right, please provide a listing of the name and address of the entity you diverted to/from and provide the purpose of use for the water and the total acre-feet diverted for the year.

Please answer the following questions by checking the appropriate boxes or otherwise responding below:

3. What is the measuring device for this water right:

weir flume other (describe) _____

4. If you have a reservoir, indicate the present condition of the dam by checking the appropriate box below:

excellent good fair poor (describe condition) _____

5. If you have an irrigation water right, indicate the type of crop(s) irrigated:

Crop(s): 1. _____
2. _____
3. _____

6. If you have a municipal (or, if applicable, industrial) water right, indicate the type of reuses of effluent and quantify the volume:

irrigation acre-feet: _____ industrial acre-feet: _____ other acre-feet: _____

7. Well water should not be included in the water right data reported above; however, please indicate the total quantity of well water used during the year for these purposes (in gallons or acre-feet):

municipal _____ industrial _____ mining _____

ALL USERS MUST EXECUTE THE FOLLOWING

I hereby certify that the above is true and correct to the best of my knowledge and belief.

Witness my hand at Lindsay, Texas, this the 16th day of January 19 96.

A. D. Kulis

(Signature)

Return this form by March 1, 1996 to:

Texas Natural Resource Conservation Commission ☆ Water Rights Permits ☆ MC 160 ☆ P.O. Box 13087 ☆ Austin, TX 78711-3087

Telephone: (512) 239-4529

TEXAS NATURAL RESOURCE CONSERVATION COMMISSION

REPORT OF SURFACE WATER USED FOR THE YEAR ENDING ON DECEMBER 31, 1994

Although this form is primarily for irrigation users, it also serves to stay in touch with all water right permit holders and we ask that if you have a reservoir for in-place recreational use, that you provide correct information or check the no change line for name/ownership/address information. Also please, answer question 1 and return the form. Water right owners, including recreational users, who divert water for recreational use, must also fill out the Amount Diverted table below.

List below any changes in name, address or ownership:
NOTE: changing ownership also requires documents such as deed(s) and in case of inheritance, will, probate order, and will inventory.

Name/Address/ownership is current and correct (check).

Effective January 1, 1994, a fee of \$100.00 will be charged for each transfer or name change per new rules adopted by the Texas Legislature

A. I. KUBIS
ROUTE 4, BOX 255
LINDSAY, TEXAS 76250

WATER RIGHT NO. 002326 6 Type Use # 7

1. If you have a reservoir, please describe the present condition of the dam: _____

2. Indicate how water diversion is measured for this water right: _____

3. Record of surface water diverted. (Enter in acre-feet, the amount of water used each month under this right). For reporting purposes: 1 cubic foot per second (cfs) = 450 gallons per minute (gpm); 1 acre-foot = 325,851 gal; 1 cfs = 2 acre-feet per 24 hours; and 1 million gal per day = 3 acre-feet.

★★ PLEASE REPORT AMOUNT DIVERTED and RETURN FLOW IN ACRE FEET ONLY ★★

Month	Maximum Diversion Rate	Amount Diverted	Return Flow (if any)
	cfs or gpm	acre-feet	acre-feet
January			
February			
March	1250		
April	2100		
May	2800		
June	2300		
July	3300		
August	3900		
September	2900		
October	1100		
November	700		
December			
Total	20,350		

ACTUAL CROPS AND ACRES IRRIGATED THIS YEAR	Acres	# of Waterings per Year	Average depth in inches
_____ crops			
1.			
2.			
3.			
4.			
5.			
6.			
7.			
8.			
9.			
10.			
11.			
12.			
13.			

4. Users of surface water for irrigation purposes: During this year _____ acres were irrigated one or more times under this right.

5. Irrigation Districts supplying water for irrigation purposes: During the year _____ acres were irrigated within the District's boundaries and _____ acres outside the District's boundaries. On _____ acres, only 1 crop was produced. On _____ acres, 2 crops were produced.

3. Conservation Information:

a) What type of irrigation system do you use and identify the acreage covered by that system? (Example: furrow irrigation of 60 acres or Big Gun Sprinkler on 75 acres.) Please check the irrigation system used:

System	No. Acres	
<input type="checkbox"/> Flood	_____	Other System: _____ _____ _____ Acres: _____
<input type="checkbox"/> Surface Furrow	_____	
<input type="checkbox"/> Centerpivot sprinkler	_____	
<input type="checkbox"/> Sprinkler, Other	_____	
<input type="checkbox"/> Low Energy Precision Application (LEPA)	_____	
<input type="checkbox"/> Drip	_____	

b) How long have you been using this system and what is the age of the equipment? _____

c) During 1994, the following conservation practices were regularly used:

- | | |
|---|--|
| <input type="checkbox"/> Surge Flow | <input type="checkbox"/> Furrow Diking |
| <input type="checkbox"/> Laser-land-leveling | <input type="checkbox"/> Weed Control |
| <input type="checkbox"/> Soil Moisture Monitoring | <input type="checkbox"/> Closed and/or Underground Pipe to deliver water to fields |
| <input type="checkbox"/> Tailwater Recovery & Reuse | <input type="checkbox"/> Other (please describe) |

7. Additional information: _____

8. Well water is NOT to be included in the figures reported in Section 3. However we are interested in obtaining figures for the total quantity of well water used during the year for irrigation: _____ acre-feet of well water was used for irrigation.

ALL USERS MUST EXECUTE THE FOLLOWING

I hereby certify that the above is true and correct to the best of my knowledge and belief.

Witness my hand at Lindsey, Texas, this the 15th day of March 19 95.

A. L. Kubis

(Signature)

Return this form to:

Texas Natural Resource Conservation Commission ☆ Water Rights Permits ☆ P.O. Box 13087 ☆ Austin, Texas 78711-3087

Telephone: (512) 239-4718

TEXAS NATURAL RESOURCE CONSERVATION COMMISSION

REPORT OF SURFACE WATER USED FOR THE YEAR ENDING ON DECEMBER 31, 1993

Except where watermaster operations are established, Texas Law requires this report to be completed on or before March 1 of each year. Although this form is primarily for irrigation users, it also serves to stay in touch with all water right permit holders and we ask that if you have a reservoir for in-place recreational use, that you provide correct information or check the no change line for name/ownership/address information. Also please, answer question 1 and return the form. Water right owners, including recreational users, who divert water for recreational use, must also fill out the Amount Diverted table below.

List below any changes in name, address or ownership:
 NOTE, changing ownership also requires documents such as deed(s) and in case of inheritance, will, probate order, and will inventory.

A. I. KUBIS
 ROUTE 4, BOX 255
 LINDSAY, TEXAS 76250

_____ Name/Address/ownership is current and correct (check).

Effective January 1, 1994, a fee of \$100.00 will be charged for each transfer or name change per new rules adopted by the Texas Legislature

WATER RIGHT NO. 002326 6 Type Use # 7 Authorized Diversion, acre-feet/yr _____ Acreage Authorized _____

1. If you have a reservoir, please describe the present condition of the dam: _____

2. Indicate how water diversion is measured for this water right: _____

3. Record of surface water diverted. (Enter in acre-feet, the amount of water used each month under this right). For reporting purposes: 1 cubic foot per second (cfs) = 450 gallons per minute (gpm); 1 acre-foot = 325,851 gal; 1 cfs = 2 acre-feet per 24 hours; and 1 million gal per day = 3 acre-feet.

★ ★ PLEASE REPORT AMOUNT DIVERTED and RETURN FLOW IN ACRE FEET ONLY ★ ★

Month	Maximum Diversion Rate	Amount Diverted	Return Flow (if any)
	cfs or gpm	acre-feet	acre-feet
January			
February			
March	1,500		
April	2,000		
May	2,600		
June	2,500		
July	3,000		
August	3,470		
September	2,700		
October	900		
November			
December			
Total	18,670		

ACTUAL CROPS AND ACRES IRRIGATED THIS YEAR	Acres	# of Waterings per Year	Average depth in inches
crops			
1.			
2.			
3.			
4.			
5.			
6.			
7.			
8.			
9.			
10.			
11.			
12.			
13.			

4. Users of surface water for irrigation purposes: During this year _____ acres were irrigated one or more times under this right.
5. Irrigation Districts supplying water for irrigation purposes: During the year _____ acres were irrigated within the District's boundaries and _____ acres outside the District's boundaries. On _____ acres, only 1 crop was produced. On _____ acres, 2 crops were produced

6. Conservation Information:

a) What type of irrigation system do you use and identify the acreage covered by that system? (Example: furrow irrigation of 60 acres or Big Gun Sprinkler on 75 acres.) Please check the irrigation system used:

System	No. Acres	
<input type="checkbox"/> Flood	_____	Other System: _____ _____ _____ Acres: _____
<input type="checkbox"/> Surface Furrow	_____	
<input type="checkbox"/> Centerpivot sprinkler	_____	
<input type="checkbox"/> Sprinkler, Other	_____	
<input type="checkbox"/> Low Energy Precision Application (LEPA)	_____	
<input type="checkbox"/> Drip	_____	

b) How long have you been using this system and what is the age of the equipment? _____

c) During 1992, the following conservation practices were regularly used:

<input type="checkbox"/> Surge Flow	<input type="checkbox"/> Furrow Diking
<input type="checkbox"/> Laser-land-leveling	<input type="checkbox"/> Weed Control
<input type="checkbox"/> Soil Moisture Monitoring	<input type="checkbox"/> Closed and/or Underground Pipe to deliver water to fields
<input type="checkbox"/> Tailwater Recovery & Reuse	<input type="checkbox"/> Other (please describe)

7. Additional information: _____

3. Well water is NOT to be included in the figures reported in Section 3. However we are interested in obtaining figures for the total quantity of well water used during the year for irrigation: _____ acre-feet of well water was used for irrigation.

ALL USERS MUST EXECUTE THE FOLLOWING

I hereby certify that the above is true and correct to the best of my knowledge and belief.

Witness my hand at Lindsay, Texas, this the 11th day of April 19 94.

A. V. Keebis
(Signature)

Return this form to:

Texas Natural Resource Conservation Commission ☆ Water Rights Permits ☆ P.O. Box 13087 ☆ Austin, Texas 78711-3087

Telephone: (512) 463-8247

TEXAS WATER COMMISSION

REPORT OF SURFACE WATER USED FOR THE YEAR ENDING ON DECEMBER 31, 1992

Except where watermaster operations are established, Texas Law requires this report to be completed on or before March 1 of each year. Although this form is primarily for irrigation users, it also serves to stay in touch with all water right permit holders and we ask that if you have a reservoir for in-place recreational use, that you provide correct information or check the no change line for name/ownership/address information. Also please, answer question 1 and return the form. Water right owners, including recreational users, who divert water for recreational use, must also fill out the Amount Diverted table below.

List below any changes in name, address or ownership:
 NOTE, changing ownership also requires documents such as deed(s) and in case of inheritance, will, probate order, and will inventory.

A. I. KUBIS
 ROUTE 4, BOX 255
 LINDSAY, TEXAS 76250

_____ Name/Address/ownership is current and correct (check).

WATER RIGHT NO. 002326 6 Type Use # 7 Authorized Diversion, acre-feet/yr _____ Acreage Authorized _____

1. If you have a reservoir, please describe the present condition of the dam: _____
2. Indicate how water diversion is measured for this water right: _____
3. Record of surface water diverted. (Enter in acre-feet, the amount of water used each month under this right). For reporting purposes: 1 cubic foot per second (cfs) = 450 gallons per minute (gpm); 1 acre-foot = 325,851 gal; 1 cfs = 2 acre-feet per 24 hours; and 1 million gal per day = 3 acre-feet.

Month	Maximum Diversion Rate	Amount Diverted	Return Flow (if any)
	cfs or gpm	acre-feet	acre-feet
January			
February			
March	1,500		
April	2,100		
May	2,600		
June	2,700		
July	3,250		
August	3,270		
September	1,700		
October	900		
November			
December			
Total	17,920		

ACTUAL CROPS AND ACRES IRRIGATED THIS YEAR	Acres	# of Waterings per Year	Average depth in inches
1.			
2.			
3.			
4.			
5.			
6.			
7.			
8.			
9.			
10.			
11.			
12.			
13.			

4. Users of surface water for irrigation purposes: During this year _____ acres were irrigated one or more times under this right.
5. Irrigation Districts supplying water for irrigation purposes: During the year _____ acres were irrigated within the District's boundaries and _____ acres outside the District's boundaries. On _____ acres, only 1 crop was produced. On _____ acres, 2 crops were produced.

6. Conservation Information:

a) What type of irrigation system do you use and identify the acreage covered by that system? (Example: furrow irrigation of 60 acres or Big Gun Sprinkler on 75 acres.) Please check the irrigation system used:

System	No. Acres	
<input type="checkbox"/> Flood	_____	Other System: _____ _____ _____ Acres: _____
<input type="checkbox"/> Surface Furrow	_____	
<input type="checkbox"/> Centerpivot sprinkler	_____	
<input type="checkbox"/> Sprinkler, Other	_____	
<input type="checkbox"/> Low Energy Precision Application (LEPA)	_____	
<input type="checkbox"/> Drip	_____	

b) How long have you been using this system and what is the age of the equipment? _____

c) During 1992, the following conservation practices were regularly used:

<input type="checkbox"/> Surge Flow	<input type="checkbox"/> Furrow Diking
<input type="checkbox"/> Laser-land-leveling	<input type="checkbox"/> Weed Control
<input type="checkbox"/> Soil Moisture Monitoring	<input type="checkbox"/> Closed and/or Underground Pipe to deliver water to fields
<input type="checkbox"/> Tailwater Recovery & Reuse	<input type="checkbox"/> Other (please describe)

7. Additional information: _____

8. Well water is NOT to be included in the figures reported in Section 3. However we are interested in obtaining figures for the total quantity of well water used during the year for irrigation: _____ acre-feet of well water was used for irrigation.

ALL USERS MUST EXECUTE THE FOLLOWING

I hereby certify that the above is true and correct to the best of my knowledge and belief.

Witness my hand at Lindsay, Texas, this the 10th day of February 1993.

A. S. Kubis
(Signature)

Return this form to:

Texas Water Commission ☆ Water Rights Permits ☆ P.O. Box 13087 ☆ Austin, Texas 78711-3087

Telephone: (512) 475-4604

TEXAS WATER COMMISSION

ORIGINAL - RETURN TO COMMISSION

REPORT OF SURFACE WATER USED FOR THE YEAR ENDING ON DECEMBER 31

1991

NOTE: WATER USED UNDER EACH PERMIT, ADJUDICATION CERTIFICATE OR OTHER CLAIM OF WATER RIGHT MUST BE REPORTED ON A SEPARATE FORM UNLESS COMBINED REPORTING HAS BEEN AUTHORIZED BY COMMISSION ORDER. Use additional sheets if necessary to complete answers to any question. Texas Statutes require this report of water use to be filed with the Commission on or before March 1 of each year.

A. I. KUBIS
ROUTE 4, BOX 255
LINDSAY, TEXAS 76250

TAXPAYER IDENTIFICATION NUMBER

The disclosure of your Taxpayer Identification Number or Social Security Number, solicited in accordance with Section 7 (b) of the Privacy Act of 1974, is voluntary. Your assistance in our efforts to improve our service by providing this identification is appreciated.

TAX ID []-[]-[]-[]-[]-[]-[]-[]-[]-[]-[]
OR
SSN []-[]-[] []-[] []-[]-[]-[]

* Give name and address for changes, if any, in ownership/address

Name
Street or Route
City State Zip Code

ADJUDICATION CERTIFICATE NO. 08 -2326

1. Name of stream, canal or other source from which water was diverted

If you have a reservoir, please state:

- (a) Name of reservoir: Present Original (if different)
(b) Present capacity of reservoir
(c) Condition of dam

2. The amount of water used was determined by: (a) Recording meter (b) Weir

(c) Flume (d) Other method of estimating quantity used (explain)

3. Record of surface water taken or diverted. (Enter in acre-feet the amount of water taken or diverted each month under the water right or claim of water right shown above.)

For Reporting Purposes

1 cfs = 450 gallons per minute
1 cfs = 2 acre-feet per 24 hours
1 acre-foot = 325,851 gallons
1 million gallons per day = 3 acre-feet

Table with columns: Month, Maximum Diversion Rate (Specify), Purpose of Use (Municipal, Industrial, Irrigation, Mining, Hydro-electric power, Other Use), Return Flow. Includes handwritten data for months Mar through Sep.

Total acre-feet surface water used: 17,650 (handwritten)

4. Users of surface water for irrigation purposes:

- (a) During this year, acres were irrigated one or more times under this water right.
(b) Irrigation Districts supplying water for irrigation complete paragraph 4 (b):
(c) If diversions are not metered within 5 per cent accuracy, complete paragraph 4 (c):

* If ownership change, documents such as deed(s) and in case of inheritance, (1) will, (2) probate order (3) will inventory should be submitted.

TEXAS WATER COMMISSION


ORIGINAL - RETURN TO COMMISSION

REPORT OF SURFACE WATER USED FOR THE YEAR ENDING ON DECEMBER 31

1990

NOTE: WATER USED UNDER EACH PERMIT, ADJUDICATION CERTIFICATE OR OTHER CLAIM OF WATER RIGHT MUST BE REPORTED ON A SEPARATE FORM UNLESS COMBINED REPORTING HAS BEEN AUTHORIZED BY COMMISSION ORDER. Use additional sheets if necessary to complete answers to any question. Texas Statutes require this report of water use to be filed with the Commission on or before March 1 of each year.

A. I. KUBIS
 ROUTE 4, BOX 255
 LINDSAY, TEXAS 76250



TAXPAYER IDENTIFICATION NUMBER

The disclosure of your Taxpayer Identification Number or Social Security Number, solicited in accordance with Section 7 (b) of the Privacy Act of 1974, is voluntary. Your assistance in our efforts to improve our service by providing this identification is appreciated.

TAX ID --
 OR
 SSN

* Give name and address for changes, if any, in ownership/address

Name _____
 Street or Route _____
 City State Zip Code _____

ADJUDICATION CERTIFICATE NO. 08 -2326

1. Name of stream, canal or other source from which water was diverted _____

If you have a reservoir, please state:

(a) Name of reservoir: Present _____ Original (if different) _____
 (b) Present capacity of reservoir _____
 (c) Condition of dam _____

2. The amount of water used was determined by: (a) Recording meter _____, (b) Weir _____,
 (c) Flume _____, (d) Other method of estimating quantity used (explain) _____

3. Record of surface water taken or diverted. (Enter in acre-feet the amount of water taken or diverted each month under the water right or claim of water right shown above.)

For Reporting Purposes

1 cfs = 450 gallons per minute
 1 cfs = 2 acre-feet per 24 hours
 1 acre-foot = 325,851 gallons
 1 million gallons per day = 3 acre-feet

Month	Maximum Diversion Rate (Specify) cfs or gpm	Purpose of Use						Return Flow acre-ft
		Municipal acre-ft	Industrial acre-ft	Irrigation acre-ft	Mining acre-ft	Hydro-electric power acre-ft	Other Use (Specify) acre-ft	
Jan								
Feb								
Mar	2,100							
Apr	2,500							
May	2,500							
Jun	2,550							
Jul	3,250							
Aug	2,575							
Sep	1,500							
Oct								
Nov								
Dec								
Total								

Total acre-feet surface water used: 16,975 cfs, or gpm

4. Users of surface water for irrigation purposes:
 (a) During this year, _____ acres were irrigated one or more times under this water right.
 (b) Irrigation Districts supplying water for irrigation complete paragraph 4 (b):
 During the year, _____ acres were irrigated one or more times within the district's boundaries.
 During the year, water was furnished to irrigate _____ acres one or more time outside of the district's boundaries.
 (c) If diversions are not metered within 5 per cent accuracy, complete paragraph 4 (c):
 During the year, _____ acres were irrigated under this water right.
 On _____ acres only 1 crop was produced.
 On _____ acres 2 crops were produced.
 On _____ acres _____ crops were produced.
 Irrigated land is located in the _____ Survey or Surveys
 No (s) _____ in _____ County.

* If ownership change, documents such as deed(s) and in case of inheritance, (1) will, (2) probate order (3) will inventory should be submitted.

Water was applied as follows:

1.	2.	3.	4.	5.	6.
Crop	Acres	Number of Waterings	Average Depth in Inches Applied Per Irrigation		

5. If you diverted surface water to others under this water right, complete the following:

Name and Address of Each One for Whom Water was Diverted	Purpose of Use	Acres-Feet Diverted During the Year

6. Was this water reported in Section 3? _____
 If you received or diverted water under a water right NOT owned by you, complete the following:

Name and Address of Owner of Water Right or Facilities Used	Purpose of Use	Acres-Feet Received During the Year

7. Was this water reported in Section 3? _____

Municipal Users Only:

The amount of sewage effluent used for irrigation, industrial, or other purposes was _____

acre-feet. Estimated population served at the end of the year was: _____

8. Industrial Users Only

Type of Industry: _____

Of the amount of surface water reported on this form as being used during the year, the amount or percentage actually consumed was _____

acre-feet or _____ %

9. Well water is not to be included in the figures reported in Sections 3, 4, 5 or 6. However, the Commission is interested in obtaining figures for the total quantity of well water used during the year for other than domestic and livestock purposes: _____

10. Additional Information: _____
 acre-feet of well water was used for _____ purposes.

ALL USERS MUST EXECUTE THE FOLLOWING

I hereby certify that the above is true and correct to the best of my knowledge and belief:

Witness my hand at _____

Lawrence

_____ Texas, this the _____ day of _____

January

1991

(Signature)

A. J. Kuhn