

TEXAS COMMISSION ON ENVIRONMENTAL QUALITY
REPORT OF SURFACE WATER USED FOR THE YEAR ENDING DECEMBER 31, 2011

for

TYPE: 6

WATER RIGHT NO: 5106

USE: 3 IRRIGATION

B 2 / A 5499

TWDB ACCT#:

OWNER:

CHARLEY F TATE
 1015 CLIFF DR APT 127
 GRAHAM TX 76450-4113

RECEIVED

OCT 12 2012


WATER RIGHTS PERMITTING

If you have a change in name, address or ownership, please indicate the changes on this form. NOTE: Changing ownership also requires recorded documents such as deed(s) and in case of inheritance, will, probate order, and will inventory. Per Texas statutes, a fee of \$100.00 will be charged for each transfer or name change.

Water Rights Permitting, MC 160
 Texas Commission on
 Environmental Quality
 P.O. Box 13087
 Austin, TX 78711-3087

SERVICE REQUESTED

Presort
 First Class Mail
 CombisPrice



U.S. POSTAGE >> PITNEY BOWES



ZIP 78753 \$ 000.374
 02 1W
 0001375722 OCT. 05 2012

RECEIVED

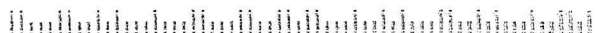
OCT 17 2012

EQ MAIL CENTER
JC

*Return
 in Sender*

NIXIE 750 FE 1 00 10/15/12
 RETURN TO SENDER
 NOT DELIVERABLE AS ADDRESSED
 UNABLE TO FORWARD
 BC: 78711308787 *1882-00001-10-06

55 HAYPS33@764/



TEXAS COMMISSION ON ENVIRONMENTAL QUALITY
REPORT OF SURFACE WATER USED FOR THE YEAR ENDING DECEMBER 31, 2011

for

TYPE: 6**WATER RIGHT NO: 5106****USE: 3 IRRIGATION**

B 2 / A 5499

TWDB ACCT#:**OWNER:**

CHARLEY F TATE
1015 CLIFF DR APT 127
GRAHAM TX 76450-4113

If you have a change in name, address or ownership, please indicate the changes on this form. NOTE: Changing ownership also requires recorded documents such as deed(s) and in case of inheritance, will, probate order, and will inventory. Per Texas statutes, a fee of \$100.00 will be charged for each transfer or name change.

Instructions for completing the form are enclosed. 1 Acre-Foot = 325,851 Gallons

Month	Maximum Diversion Rate (Specify: <input type="checkbox"/> CFS or <input type="checkbox"/> GPM)	Monthly Diverted Amount ** (acre-feet)	Monthly Consumed Amount ** (acre-feet)	Monthly Return Flow (acre-feet)
January				
February				
March				
April				
May				
June				
July				
August				
September				
October				
November				
December				
Total:				

** The Monthly Diverted Amount and Monthly Consumed Amount may be the same; if they are, record them under both the Monthly Diverted Amount and the Monthly Consumed Amount columns.

For Irrigation Use Only: Indicate the number of acres irrigated, the months and the type of crops grown in the space below:

Crop:	Months:	Acres:
Crop:	Months:	Acres:

ALL USERS MUST EXECUTE THE FOLLOWING

I, _____, (print your name) hereby certify that the above is true and correct to the best of my knowledge and belief.

 (Signature)

Notary
 Witness my hand at _____, Texas, this the _____ day of _____, 20 ____.

 (Signature)

TEXAS COMMISSION ON ENVIRONMENTAL QUALITY
 REPORT OF SURFACE WATER USED FOR THE YEAR ENDING DECEMBER 31, 2011

for

TYPE: 6

WATER RIGHT NO: 5106

USE: 3 IRRIGATION

B 2 / A 5499

F#:


HARLEY F TATE
 115 CLIFF DR APT 127
 RAHAM TX 76450-4113

If you have a change in name, address or ownership, please indicate the changes on this form. NOTE: Changing ownership also requires recorded documents such as deed(s) and in case of inheritance, will, probate order, and will inventory. Per Texas statutes, a fee of \$100.00 will be charged for each transfer or name change.

Permitting, MC 160
 Commission on
 Environmental Quality

1-3087

UNTESTED

PRESORTED
FIRST CLASS

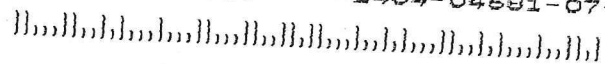
UNITED STATES POSTAGE
 02 1M
 0004264845
 \$ 00.365
 DEC 29 2011
 MAILED FROM ZIP CODE 78753

Does not
 belong here

NIXIE 760 SE 1 00 01/10/12

RETURN TO SENDER
 NOT DELIVERABLE AS ADDRESSED
 UNABLE TO FORWARD

BC: 78711308797 *2434-04581-07-43



787113087
 KAXPES36 76450

TEXAS COMMISSION ON ENVIRONMENTAL QUALITY
REPORT OF SURFACE WATER USED FOR THE YEAR ENDING DECEMBER 31, 2011

for

TYPE: 6

WATER RIGHT NO: 5106

USE: 3 IRRIGATION

B 2 / A 5499

TWDB ACCT#:

OWNER:

CHARLEY F TATE
1015 CLIFF DR APT 127
GRAHAM TX 76450-4113

WATER RIGHTS PERMITTING

If you have a change in name, address or ownership, please indicate the changes on this form. NOTE: Changing ownership also requires recorded documents such as deed(s) and in case of inheritance, will, probate order, and will inventory. Per Texas statutes, a fee of \$100.00 will be charged for each transfer or name change.

Instructions for completing the form are enclosed. 1 Acre-Foot = 325,851 Gallons

Month	Maximum Diversion Rate (Specify: <input type="checkbox"/> CFS or <input type="checkbox"/> GPM)	Monthly Diverted Amount ** (acre-feet)	Monthly Consumed Amount ** (acre-feet)	Monthly Return Flow (acre-feet)
January				
February				
March				
April				
May				
June				
July				
August				
September				
October				
November				
December				
Total:				

Comments: _____

** The Monthly Diverted Amount and Monthly Consumed Amount may be the same; if they are, record them under both the Monthly Diverted Amount and the Monthly Consumed Amount columns.

For Irrigation Use Only: Indicate the number of acres irrigated, the months and the type of crops grown in the space below:

Crop: _____ Months: _____ Acres: _____
 Crop: _____ Months: _____ Acres: _____

Signature: _____ Date: _____

Contact Name and Phone/Email: _____ / _____
 Print Name Phone or Email

Return this form by November 30, 2012 to :

Texas Commission on Environmental Quality ★ Water Rights Permitting MC 160 ★ PO Box 13087 ★ Austin TX 78711-3087

Telephone: (512) 239-4691