

TCEQ Water Rights Change of Ownership Memorandum

To: Records Management

Date: February 6, 2019

From: Permit Support Compliance and
Groundwater Section Water
Availability Division

Certificate of Adjudication No. 12-2940

Source County: Bell County

Source Basin: Brazos River

Subject: Name Change

Delete: Evelyn Frances Byler, as owner

Add: Evelyn Lastovica Pool, as owner

*check
again*

Evelyn Frances Byler is the same Evelyn Lastovica Pool based upon the State of Texas Driver's License.

Ownership of Record with Addresses and Remarks:

1. Mary Ann Cosper
4134 Three Forks Road
Belton, TX 76513-7787

2. Evelyn Lastovica Pool
c/o Mary Ann Cosper
4134 Three Forks Road
Belton, TX 76513-7787


The ownership interest has been apportioned as follows:

Authorization 1: Diversion of 63 acre-feet of water per year from Leon River for Agricultural Purposes to irrigate a maximum of 72 acres out of a 202 acre-tract located in the Stephen Frazier Survey, Abstract No. 311, Bell County, Texas.

Owner Names	Amount	Purpose
Mary Ann Cosper and Evelyn Lastovica Pool	63 acre-feet	Irrigation of 72 acres out of a 202-acre tract

Mary Ann Cosper is the reporting and customer contact for Evelyn Lastovica Pool.

This water right falls under the jurisdiction of the Brazos Watermaster Program. Prior to diverting, please contact the Brazos Watermaster's office at (254) 761-3006 or (844) 828-6424.


R. Joseph Nicosia

Jon Niermann, *Chairman*
Emily Lindley, *Commissioner*
Toby Baker, *Executive Director*



TEXAS COMMISSION ON ENVIRONMENTAL QUALITY

Protecting Texas by Reducing and Preventing Pollution

February 6, 2019

Evelyn Lastovica Pool
c/o Mary Ann Cosper
4134 Three Forks Road
Belton, TX 76513-7787

RE: Name Change
Certificate of Adjudication No. 12-2940

Dear Ms. Pool,

Enclosed is a copy of the TCEQ Water Rights Change of Ownership Memorandum for Certificate of Adjudication No. 12-2940, which updates your name as owner.

If you have any questions concerning this matter, please contact Sally McGuire via e-mail at sally.mcguire@tceq.texas.gov or by telephone at (512) 239-6037.

Sincerely,

A handwritten signature in black ink, appearing to read "R. Joseph Nicosia", written over a horizontal line.

R. Joseph Nicosia, Team Leader, MC 160
Water Rights Compliance Assurance Team
Water Availability Division

Enclosures

JN/sm

cc: Brazos Watermaster Office

Texas

USA
TX

DRIVER LICENSE

Carol A. Pool DIRECTOR



4d DL [REDACTED]
4a Iss 07/04/2017
3 DO [REDACTED]
1 POOL
2 EVELYN LASTOVICA

9 Class C
4b Exp 08/28/2023

8 1878 SPARTA OAKS DR
BELTON TX 76513-0000

12 Restrictions A

9a End NONE

16 Hgt 4'-10"

15 Sex F

18 Eyes BRO

5 DD 40619780076004806519

Carol A. Pool

TEXAS WATER COMMISSION

INTEROFFICE MEMORANDUM

TO : Records Management

DATE: March 11, 1993

Certificate of Adjudication No. 12-2940
Bell County
Brazos River Basin

FROM : Permitting Section
Watershed Management Division

SUBJECT : Change of Ownership

Delete : Kenneth D. Cosper as part owner

Ownership of Record with Addresses and Remarks:

Evelyn Frances Byler, et al
(et al consists of: Mary Ann Cosper)
209 Sparta Oaks Drive
Belton, Texas 76513

Kenneth D. Cosper's 4.329 acre-tract is not a part of the land covered by this certificate of adjudication and hence the deletion of his name from the ownership listing.

Mohant Reddy

Data entry made: 3/15/93

Permitting Section Shatila Lopez

Change Noted: _____ Central Records/date _____

Texas Water Commission

INTEROFFICE MEMORANDUM

TO : Adj 2940

DATE: 4-28-89


THRU :

FROM : Water Rights Administration

SUBJECT: Address Change

1988 WUR

Mary Ann Cosper, et al
4925 Shallowford Road
Temple, Texas 76502



CERTIFICATE OF ADJUDICATION

CERTIFICATE OF ADJUDICATION: 12-2940

OWNERS: Mary Ann Cosper, Kenneth
D. Cosper & Evelyn
Francis Byler
Route 6, Box 6066
Belton, Texas 76513

COUNTY: Bell

PRIORITY DATE: June 30, 1965

WATERCOURSE: Leon River tributary of
Little River, tributary of
Brazos River

BASIN: Brazos River

WHEREAS, by final decree of the 33rd Judicial District Court of Burnet County, Texas, in Cause No. 8987, In Re: The Adjudication of Water Rights in the Lower Leon River Segment of the Brazos River Basin dated January 7, 1983, a right was recognized under Claim 2755 authorizing Mary Ann Cosper, Kenneth D. Cosper & Evelyn Francis Byler to appropriate waters of the State of Texas as set forth below;

NOW, THEREFORE, this certificate of adjudication to appropriate waters of the State of Texas in the Brazos River Basin is issued to Mary Ann Cosper, Kenneth D. Cosper & Evelyn Francis Byler, subject to the following terms and conditions:

1. USE

Owners are authorized to divert and use not to exceed 63 acre-feet of water per annum from Leon River to irrigate a maximum of 72 acres of land out of that portion of a 202 acre tract located in the Stephen Frazier Survey, Abstract 311, Bell County, Texas, said 202 acre tract being described as follows:

- (1) BEGINNING at the northeast corner of the Stephen Frazier Survey, Abstract 311;
- (2) THENCE S 21°W, 23 varas to an interior corner;
- (3) THENCE S 71°E, 200 varas to a corner;
- (4) THENCE S 19°W, 289 varas to an interior corner;
- (5) THENCE S 71°E, 790 varas to the northeast corner of this tract;
- (6) THENCE S 19°W, 576 varas to the southeast corner of this tract;
- (7) THENCE N 71°W, 1025 varas to an interior corner;
- (8) THENCE S 21°E, 235 varas to a corner;
- (9) THENCE N 71°W, 490 varas to the Leon River, being the southwest corner of this tract;
- (10) THENCE N 29°E, 1124 varas to the northwest corner of this tract;
- (11) THENCE S 71°E, 366 varas to the point of beginning.

2. DIVERSION

A. Location:

At a point on the Leon River in the Stephen Frazier Survey, Abstract 311, Bell County, Texas.

B. Maximum rate: 0.89 cfs (400 gpm).

3. PRIORITY

The time priority of owners' right is June 30, 1965.

The locations of pertinent features related to this certificate are shown on Page 2 of the Lower Leon River Segment Certificates of Adjudication Maps, copies of which are located in the offices of the Texas Department of Water Resources, Austin, Texas, and the office of the County Clerk.


This certificate of adjudication is issued subject to all terms, conditions and provisions in the final decree of the 33rd Judicial District Court of Burnet County, Texas, in Cause No. 8987, In Re: The Adjudication of Water Rights in the Lower Leon River Segment of the Brazos River Basin, dated January 7, 1983, and supersedes all rights of the owner asserted in that cause.

This certificate of adjudication is issued subject to senior and superior water rights in the Brazos River Basin.

This certificate of adjudication is issued subject to the Rules of the Texas Department of Water Resources and its continuing right of supervision of State water resources consistent with the public policy of the State as set forth in the Texas Water Code.

This water right is appurtenant to and is an undivided part of the above-described land within which irrigation is authorized. A transfer of any portion of the land described includes, unless otherwise specified, a proportionate amount of the water right owned by the owner or seller at the time of the transaction.


TEXAS WATER COMMISSION


Paul Hopkins, Chairman

DATE ISSUED:

APR 30 1984

ATTEST:


Mary Ann Hefner, Chief Clerk

TEXAS COMMISSION ON ENVIRONMENTAL QUALITY
REPORT OF SURFACE WATER USED FROM JANUARY 1, 2015 TO MAY 31, 2015
for

RECEIVED
JUN 04 2015

TYPE: 6

WATER RIGHT NO: 2940

USE: 3 IRRIGATION

B 12 / A 802

WATER RIGHTS PERMITTING

OWNER: EVELYN FRANCES BYLER ET AL
(MARY ANN COSPER)
C/O MARY ANN COSPER (ET AL)
7947 WITTER LN
TEMPLE TX 76502-8763

If you have a change in name, address or ownership, please indicate the changes on this form. NOTE: Changing ownership also requires recorded documents such as deed(s) and in case of inheritance, will, probate order, and will inventory. Per Texas statutes, a fee of \$100.00 will be charged for each transfer or name change.

Instructions for completing the form are enclosed. 1 Acre-Foot = 325,851 Gallons

	Maximum Diversion Rate (Specify: <input type="checkbox"/> CFS or <input type="checkbox"/> GPM)	Monthly Diverted Amount (acre-feet)	Monthly Consumed Amount (acre-feet)	Monthly Return Flow (acre-feet)
January	0	0	0	0
February	0	0	0	0
March	0	0	0	0
April	0	0	0	0
May	0	0	0	0
Total:	0	0	0	0

Comments: _____

Effective September 1, 2013, a person who fails to file is liable for a penalty each day in an amount not to exceed: (1) \$100 per day for a water right authorization of 5,000 acre-feet or less per year; or (2) \$500 per day for a water right authorizing more than 5,000 acre-feet per year.

For Irrigation Use Only: Indicate the number of acres irrigated, the months and the type of crops grown in the space below:

Crop: _____ Months: _____ Acres: _____

Crop: _____ Months: _____ Acres: _____

Return this form by June 30, 2015.

Signature: <u>Mary Ann Cosper</u>	Date: <u>6-2-15</u>
Contact Name: <u>MARY ANN COSPER</u> Print Name	<u>254 9396503</u> Telephone Number

Return this form by June 30, 2015 to:

Texas Commission on Environmental Quality ♦ Water Rights Permitting MC 160 ♦ P.O. Box 13087 ♦ Austin TX 78711-3087
Forms may be submitted electronically to WUR@tceq.texas.gov

Telephone (512) 239-4691

TEXAS COMMISSION ON ENVIRONMENTAL QUALITY
REPORT OF SURFACE WATER USED FOR THE YEAR ENDING DECEMBER 31, 2014

for

TYPE: 6

WATER RIGHT NO: 2940

USE: 3 IRRIGATION

RECEIVED**JAN 15 2015****WATER RIGHTS PERMITTING**

B 12 / A 802

TWDB ACCT#:

OWNER: EVELYN FRANCES BYLER ET AL
(MARY ANN COSPER)
C/O MARY ANN COSPER (ET AL)
7947 WITTER LN
TEMPLE TX 76502-8763

If you have a change in name, address or ownership, please indicate the changes on this form. NOTE: Changing ownership also requires recorded documents such as deed(s) and in case of inheritance, will, probate order, and will inventory. Per Texas statutes, a fee of \$100.00 will be charged for each transfer or name change.

Instructions for completing the form are enclosed. 1 Acre-Foot = 325,851 Gallons.

Month	Maximum Diversion Rate (Specify: <input type="checkbox"/> CFS or <input type="checkbox"/> GPM)	Monthly Diverted Amount (acre-feet)	Monthly Consumed Amount (acre-feet)	Monthly Return Flow (acre-feet)
January	0	0	0	0
February	0	0	0	0
March	0	0	0	0
April	0	0	0	0
May	0	0	0	0
June	0	0	0	0
July	0	0	0	0
August	0	0	0	0
September	0	0	0	0
October	0	0	0	0
November	0	0	0	0
December	0	0	0	0
Total:		0	0	0

Comments:

Effective September 1, 2013, a person who fails to file is liable for a penalty each day in an amount not to exceed: (1) \$100 per day for a water right authorization of 5,000 acre-feet or less per year; or (2) \$500 per day for a water right authorizing more than 5,000 acre-feet per year.

For Irrigation Use Only: Indicate the number of acres irrigated, the months and the type of crops grown in the space below:

Crop: Months: Acres:

Crop: Months: Acres:

Return this form by March 1, 2015.

Signature:

Date:

Contact Name:

Print Name

Telephone Number

Return this form by March 1, 2015 to :

Texas Commission on Environmental Quality ★ Water Rights Permitting MC 160 ★ PO Box 13087 ★ Austin TX 78711-3087

TEXAS COMMISSION ON ENVIRONMENTAL QUALITY
REPORT OF SURFACE WATER USED FOR THE YEAR ENDING DECEMBER 31, 2013

RECEIVED

TYPE: 6

WATER RIGHT NO: 2940

JUL 01 2014

USE: 3 Irrigation

WATER RIGHTS PERMITTING

OWNER: MARY ANN COSPER ET AL
7947 Witter Ln
Temple TX 76502

If you have a change in name, address or ownership, please indicate the changes on this form. NOTE: Changing ownership also requires recorded documents such as deed(s) and in case of inheritance, will, probate order, and will inventory. Per Texas statutes, a fee of \$100.00 will be charged for each transfer or name change.

Instructions for completing the form are enclosed. 1 Acre-Foot = 325,851 Gallons

	Maximum Diversion Rate (Specify: <input type="checkbox"/> CFS or <input type="checkbox"/> GPM)	Monthly Diverted Amount (acre-feet)	Monthly Consumed Amount (acre-feet)	Monthly Return Flow (acre-feet)
January	0			
February	0			
March	0			
April	0			
May	0			
June	0			
July	0			
August	0			
September	0			
October	0			
November	0			
December	0			
Total:				

Comments: NO USE

Effective September 1, 2013, a person who fails to file is liable for a penalty each day in an amount not to exceed: (1) \$100 per day for a water right authorization of 5,000 acre-feet or less per year; or (2) \$500 per day for a water right authorizing more than 5,000 acre-feet per year.

For Irrigation Use Only: Indicate the number of acres irrigated, the months and the type of crops grown in the space below:

Crop: _____ Months: _____ Acres: _____

Crop: _____ Months: _____ Acres: _____

Return this form by July 31, 2014.

Signature: <u>Mary Ann Cosper</u>	Date: <u>6-30-14</u>
Contact Name: <u>MARY ANN COSPER</u>	Telephone Number: <u>254 939 6503</u>
Print Name	

Return this form by July 31, 2014 to:

Texas Commission on Environmental Quality ♦ Water Rights Permitting MC 160 ♦ P.O. Box 13087 ♦ Austin TX 78711-3087
Forms may be submitted electronically to WUR@tceq.texas.gov

Telephone (512) 239-4691

TEXAS COMMISSION ON ENVIRONMENTAL QUALITY
REPORT OF SURFACE WATER USED FOR THE YEAR ENDING DECEMBER 31, 2012

for

TYPE: 6

WATER RIGHT NO: 2940

USE: 3: Irrigation

TWDB ACCT#: N/A

OWNER: Evelyn Frances Byler Et AL.

RECEIVED

NOV 21 2013

WATER RIGHTS PERMITTING

If you have a change in name, address or ownership, please indicate the changes on this form. NOTE: Changing ownership also requires recorded documents such as deed(s) and in case of inheritance, will, probate order, and will inventory. Per Texas statutes, a fee of \$100.00 will be charged for each transfer or name change.

B-12-802
MAXXAND COOPER ET AL
9447 WATER LN
Temple TX 76502

Instructions for completing the form are enclosed. 1 Acre-Foot = 325,851 Gallons

	Maximum Diversion Rate (Specify: <input type="checkbox"/> CFS or <input type="checkbox"/> GPM)	Monthly Diverted Amount ** (acre-feet)	Monthly Consumed Amount ** (acre-feet)	Monthly Return Flow (acre-feet)
January		0		
February				
March				
April				
May				
June				
July				
August				
September				
October				
November				
December				
	Total:	0		

Comments: _____

** The Monthly Diverted Amount and Monthly Consumed Amount may be the same; if they are, record them under both the Monthly Diverted Amount and the Monthly Consumed Amount columns.

For Irrigation Use Only: Indicate the number of acres irrigated, the months and the type of crops grown in the space below:

Crop: _____ Months: _____ Acres: _____

Crop: _____ Months: _____ Acres: _____

Signature: <u>Maxxand Cooper</u>	Date: <u>9-25-13</u>
Contact Name: <u>Maxxand Cooper</u>	<u>254 9396503</u>
Print Name	Telephone Number

December

ADJ/12 2940/CO/12-31-2013/Water Use Report

TEXAS COMMISSION ON ENVIRONMENTAL QUALITY
REPORT OF SURFACE WATER USED FOR THE YEAR ENDING DECEMBER 31, 2013

for

USE: 3 IRRIGATION

TYPE: 6

WATER RIGHT NO: 2940

B 12 / A 802

TWDB ACCT#:

OWNER: EVELYN FRANCES BYLER ET AL
209 SPARTA OAKS DR
BELTON TX 76513-4755

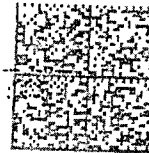
If you have a change in name, address or ownership, please indicate the changes on this form. NOTE: Changing ownership also requires recorded documents such as deed(s) and in case of inheritance, will, probate order, and will inventory. Per Texas statutes, a fee of \$100.00 will be charged for each transfer or name change.

er Availability Division, MC 160
is Commission on
ironmental Quality
Box 13087
tin, TX 78711-3087

/ICE REQUESTED

OFFICIAL BUSINESS
STATE OF TEXAS
PENALTY FOR
PRIVATE USE

Postnet
First Class Mail
Complete Price



U.S. POSTAGE >> FITNEY BOWES

ZIP 78753 \$ 000.38⁴
02 1W
0001375722 JAN 03 2014

RECEIVED

JAN 13 2014

WATER RIGHTS PERMITTING

NTXTE

787 DE 1210

0001/02/14

RETURN TO SENDER
NOT DELIVERABLE AS ADDRESSED
UNABLE TO FORWARD

BC: 78711308787

*0610-00683-07-00

4

78711 03257
7851

TEXAS COMMISSION ON ENVIRONMENTAL QUALITY
REPORT OF SURFACE WATER USED FOR THE YEAR ENDING DECEMBER 31, 2013

for

USE: 3 IRRIGATION

TYPE: 6

WATER RIGHT NO: 2940

B 12 / A 802

TWDB ACCT#:

OWNER: EVELYN FRANCES BYLER ET AL
209 SPARTA OAKS DR
BELTON TX 76513-4755


If you have a change in name, address or ownership, please indicate the changes on this form. NOTE: Changing ownership also requires recorded documents such as deed(s) and in case of inheritance, will, probate order, and will inventory. Per Texas statutes, a fee of \$100.00 will be charged for each transfer or name change.

ter Availability Division, MC 160
as Commission on
ironmental Quality
Box 13087
stin, TX 78711-3087

VICE REQUESTED



91 7108 2133 3935 1985 5630



U.S. POSTAGE, FINEY BOWER
78711-3087
ZIP 78711 3087
05 10
1001370775 WVA DT 2014

RECEIVED

MAY 06 2014

WATER RIGHTS PERMITTING

NSN

NIXIE

787 DE 1000

0005/03/14

RETURN TO SENDER
NO SUCH NUMBER
UNABLE TO FORWARD

SC: 78711308757

*0810-05763-01-41

787113087

TEXAS COMMISSION ON ENVIRONMENTAL QUALITY
REPORT OF SURFACE WATER USED FOR THE YEAR ENDING DECEMBER 31, 2012

for

TYPE: 6

WATER RIGHT NO: 2940

USE: 3: Irrigation

TWDB ACCT#: N/A

OWNER: Evelyn Frances Byler Et AL

RECEIVED

NOV 21 2013

WATER RIGHTS PERMITTING

B-12-802
 If you have a change in name, address or ownership, please indicate the changes on this form. NOTE: Changing ownership also requires recorded documents such as deed(s) and in case of inheritance, will, probate order, and will inventory. Per Texas statutes, a fee of \$100.00 will be charged for each transfer or name change.

MAXXAN COOPER ET AL
7247 WINTER LN
Temple TX 76502

Instructions for completing the form are enclosed. 1 Acre-Foot = 325,851 Gallons

	Maximum Diversion Rate (Specify: <input type="checkbox"/> CFS or <input type="checkbox"/> GPM)	Monthly Diverted Amount ** (acre-feet)	Monthly Consumed Amount ** (acre-feet)	Monthly Return Flow (acre-feet)
January				
February				
March				
April				
May				
June				
July				
August				
September				
October				
November				
December				
Total:				

Comments: _____

** The Monthly Diverted Amount and Monthly Consumed Amount may be the same; if they are, record them under both the Monthly Diverted Amount and the Monthly Consumed Amount columns.

For Irrigation Use Only: Indicate the number of acres irrigated, the months and the type of crops grown in the space below:

Crop: _____ Months: _____ Acres: _____

Crop: _____ Months: _____ Acres: _____

Signature: _____

Date: 9-25-13

Contact Name: _____

Print Name: _____

254 9396503

Telephone Number

Return this form by March 1, 2013 to:
 Texas Commission on Environmental Quality ♦ Water Rights Permitting MC 160 ♦ P.O. Box 13087 ♦ Austin TX 78711-3087
 Telephone (512) 239-4691

TEXAS COMMISSION ON ENVIRONMENTAL QUALITY
REPORT OF SURFACE WATER USED FOR THE YEAR ENDING DECEMBER 31, 2011

for

TYPE: 6

WATER RIGHT NO: 2940

USE: 3: Irrigation

B-12-802

OWNER: Evelyn Francis Byler et. AL.
209 SPARTA OAKS DR.
BELTON, TX 76513-4755

RECEIVED

NOV 21 2013

WATER RIGHTS PERMITTING

If you have a change in name, address or ownership, please indicate the changes on this form. NOTE: Changing ownership also requires recorded documents such as deed(s) and in case of inheritance, will, probate order, and will inventory. Per Texas statutes, a fee of \$100.00 will be charged for each transfer or name change.

Instructions for completing the form are enclosed. 1 Acre-Foot = 325,851 Gallons

	Maximum Diversion Rate (Specify: <input type="checkbox"/> CFS or <input type="checkbox"/> GPM)	Monthly Diverted Amount ** (acre-feet)	Monthly Consumed Amount** (acre-feet)	Monthly Return Flow (acre-feet)
January		0		
February		0		
March				
April				
May				
June				
July				
August				
September				
October				
November				
December				
	Total:	0		

Comments:

** The Monthly Diverted Amount and Monthly Consumed Amount may be the same; if they are, record them under both the Monthly Diverted Amount and the Monthly Consumed Amount columns.

For Irrigation Use Only: Indicate the number of acres irrigated, the months and the type of crops grown in the space below:

Crop: _____ Months: _____ Acres: _____

Crop: _____ Months: _____ Acres: _____

Signature:

Margaret Cooper

Date:

9-25-13

Contact Name and Phone/Email:

Margaret Cooper

Print Name

254 9396503

Phone or Email

Return this form by November 30, 2012 to:
Texas Commission on Environmental Quality ♦ Water Rights Permitting MC 160 ♦ P.O. Box 13087 ♦ Austin TX 78711-3087
Telephone (512) 239-4691

ADJ-2940-CU

TEXAS COMMISSION ON ENVIRONMENTAL QUALITY
REPORT OF SURFACE WATER USED FOR THE YEAR ENDING DECEMBER 31, 2010

for

TYPE: 6

WATER RIGHT NO: 2940

USE: 3: Irrigation

TWDB ACCT#: N/A

OWNER: Evelyn Francis Byler Et. al
209 SPARTA OAKS DR
BELTON, TX 76513-4755

RECEIVED

NOV 21 2013

WATER RIGHTS PERMITTING

8-12-802
If you have a change in name, address or ownership, please indicate the changes on this form. NOTE: Changing ownership also requires recorded documents such as deed(s) and in case of inheritance, will, probate order, and will inventory. Per Texas statutes, a fee of \$100.00 will be charged for each transfer or name change.

Instructions for completing the form are enclosed. 1 Acre-Foot = 325,851 Gallons

	Maximum Diversion Rate (Specify: <input type="checkbox"/> CFS or <input type="checkbox"/> GPM)	Monthly Diverted Amount ** (acre-feet)	Monthly Consumed Amount** (acre-feet)	Monthly Return Flow (acre-feet)
January		0		
February		0		
March		0		
April		0		
May		0		
June		0		
July		0		
August		0		
September		0		
October		0		
November		0		
December		0		
Total:		0		

Comments:

** The Monthly Diverted Amount and Monthly Consumed Amount may be the same; if they are, record them under both the Monthly Diverted Amount and the Monthly Consumed Amount columns.

For Irrigation Use Only: Indicate the number of acres irrigated, the months and the type of crops grown in the space below:

Crop: _____ Months: _____ Acres: _____

Crop: _____ Months: _____ Acres: _____

Signature: _____

Date: 9-25-13

Contact Name: _____

Print Name

254 9396503

Telephone Number

Return this form by March 1, 2010 to:

Texas Commission on Environmental Quality ♦ Water Rights Permitting MC 160 ♦ P.O. Box 13087 ♦ Austin TX 78711-3087
Telephone (512) 239-4691

**TEXAS COMMISSION ON ENVIRONMENTAL QUALITY
REPORT OF SURFACE WATER USED FOR THE YEAR ENDING DECEMBER 31, 2012**

for

USE: 3 IRRIGATION

TYPE: 6

WATER RIGHT NO: 2940

B 12 / A 802

TWDB ACCT#:

OWNER:

EVELYN FRANCES BYLER ET AL
209 SPARTA OAKS DR
BELTON TX 76513-4755

If you have a change in name, address or ownership, please indicate the changes on this form. NOTE: Changing ownership also requires recorded documents such as deed(s) and in case of inheritance, will, probate order, and will inventory. Per Texas statutes, a fee of \$100.00 will be charged for each transfer or name change.


Instructions for completing the form are enclosed. 1 Acre-Foot = 325,851 Gallons

Water Availability Division, MC 160
Texas Commission on
Environmental Quality
P.O. Box 13087
Austin, TX 78711-3087


VICE REQUESTED

XX 01/04/2013

Resort
First Class Mail
Complis Price



U.S. POSTAGE >>> PITNEY BOWES



ZIP 78753 \$000.37⁴
02 111
0001375722 JAN 03 2013

NSA

NIXIE

787 DE 1

00 01/10/13

RETURN TO SENDER
NO SUCH NUMBER
UNABLE TO FORWARD

BC: 78711308787

*0710-01395-04-40

78711@3087

2

785

TEXAS COMMISSION ON ENVIRONMENTAL QUALITY
REPORT OF SURFACE WATER USED FOR THE YEAR ENDING DECEMBER 31, 2011

for

USE: 3 IRRIGATION

TYPE: 6

WATER RIGHT NO: 2940

B 12 / A 802

TWDB ACCT#:

OWNER:

EVELYN FRANCES BYLER ET AL
 209 SPARTA OAKS DR
 BELTON TX 76513-4755

RECEIVED

OCT 12 2012

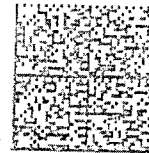
WATER RIGHTS PERMITTING

If you have a change in name, address or ownership, please indicate the changes on this form. NOTE: Changing ownership also requires recorded documents such as deed(s) and in case of inheritance, will, probate order, and will inventory. Per Texas statutes, a fee of \$100.00 will be charged for each transfer or name change.


Water Rights Permitting, MC 160
 Texas Commission on
 Environmental Quality
 P.O. Box 13087
 Austin, TX 78711-3087

10-09-12 @ ATX 787

Presort
 First Class Mail
 ComBasPrice



U.S. POSTAGE >>> PITNEY BOWES



ZIP 78753 \$ 000.37⁴
 02 111
 0001375722 OCT 05 2012

SERVICE REQUESTED

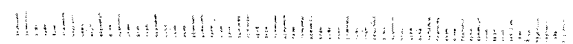
RECEIVED

OCT 15 2012

TODAY'S CENTER

NIXIE 787 DE 1 00 10/12/12
 RETURN TO SENDER
 NO SUCH NUMBER
 UNABLE TO FORWARD
 8C 78711308787 *1093-03029-09-39

180

78711@3087
78

TEXAS COMMISSION ON ENVIRONMENTAL QUALITY
REPORT OF SURFACE WATER USED FOR THE YEAR ENDING DECEMBER 31, 2011

USE: 3 IRRIGATION

for

TYPE: 6

WATER RIGHT NO: 2940

ACCT#:

R: EVELYN FRANCES BYLER ET AL
209 SPARTA OAKS DR
BELTON TX 76513-4755

B 12 / A 802

If you have a change in name, address or ownership, please indicate the changes on this form. NOTE: Changing ownership also requires recorded documents such as deed(s) and in case of inheritance, will, probate order, and will inventory. Per Texas statutes, a fee of \$100.00 will be charged for each transfer or name change.

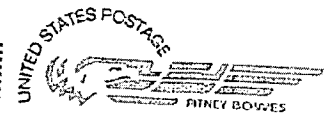

Instructions for completing the form are enclosed. 1 Acres Foot = 325 851 Gallons

Permitting, MC 160
Commission on
Environmental Quality
13087
X 78711-3087

REQUESTED

TX 12-30-11 P ATX

PRESORTED
FIRST CLASS



02 1M \$00.36⁵
0004264845 DEC 29 2011
MAILED FROM ZIP CODE 78753

N51

NIXIE

787 DE 1

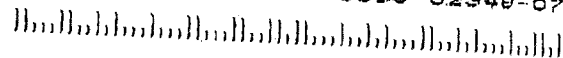
00 01/07/12

RETURN TO SENDER
NO SUCH NUMBER
UNABLE TO FORWARD

BC: 78711308787

*0893-02348-07-28

787113087
76513



TEXAS COMMISSION ON ENVIRONMENTAL QUALITY
REPORT OF SURFACE WATER USED FOR THE YEAR ENDING DECEMBER 31, 2010

for

USE: 3 IRRIGATION

TYPE: 6

WATER RIGHT NO: 2940

B 12 / A 802

TWDB ACCT#:

OWNER:

EVELYN FRANCES BYLER ET AL
209 SPARTA OAKS DR
BELTON TX 76513-4755

If you have a change in name, address or ownership, please indicate the changes on this form. NOTE: Changing ownership also requires recorded documents such as deed(s) and in case of inheritance, will, probate order, and will inventory. Per Texas statutes, a fee of \$100.00 will be charged for each transfer or name change.

Instructions for completing the form are enclosed. 1 Acre-Foot = 325,851 Gallons

Water Rights Permitting, MC 160
Texas Commission on
Environmental Quality
P.O. Box 13087
Austin, TX 78711-3087

SERVICE REQUESTED

PRESORTED
FIRST CLASS



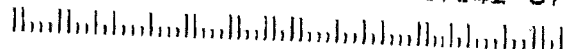
UNITED STATES POSTAGE
PINEY BOWES
02 1M
0004264845
\$ 00.357
JAN 04 2011
MAILED FROM ZIP CODE 78753

NIXIE 787 DE 1 00 01/07/11

RETURN TO SENDER
NOT DELIVERABLE AS ADDRESSED
UNABLE TO FORWARD

BC: 78711308787 *0893-07142-07-30

78711@3087



TEXAS COMMISSION ON ENVIRONMENTAL QUALITY
REPORT OF SURFACE WATER USED FOR THE YEAR ENDING DECEMBER 31, 2009

for

USE: 3 IRRIGATION

TYPE: 6

WATER RIGHT NO: 2940

B 12 / A 802

TWDB ACCT#:

OWNER:

EVELYN FRANCES BYLER ET AL
 209 SPARTA OAKS DR
 BELTON TX 76513-4755

If you have a change in name, address or ownership, please indicate the changes on this form. NOTE: Changing ownership also requires recorded documents such as deed(s) and in case of inheritance, will, probate order, and will inventory. Per Texas statutes, a fee of \$100.00 will be charged for each transfer or name change.

Instructions for completing the form are enclosed. 1 Acre-Foot = 325,851 Gallons

Water Rights Permitting, MC 160
 Texas Commission on
 Environmental Quality
 P.O. Box 13087
 Austin, TX 78711-3087

SERVICE REQUESTED

PRESORTED
FIRST CLASS

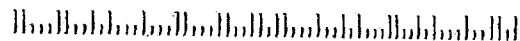
UNITED STATES POSTAGE
 PINNEY BOWES
 02 1M
 0004264845 JAN04 2010
 \$ 00.357
 MAILED FROM ZIP CODE 78753

NIXIE 787 DE 1 00 01/07/10

RETURN TO SENDER
 NO SUCH NUMBER
 UNABLE TO FORWARD

BC: 78711308787 *0793-00671-07-25

787113087



TEXAS COMMISSION ON ENVIRONMENTAL QUALITY
REPORT OF SURFACE WATER USED FOR THE YEAR ENDING DECEMBER 31, 2008

for

USE: 3 IRRIGATION

TYPE: 6

WATER RIGHT NO: 2940

B 12 / A 802

TWDB ACCT#:

OWNER:

EVELYN FRANCES BYLER ET AL
 209 SPARTA OAKS DR
 BELTON TX 76513-4755

If you have a change in name, address or ownership, please indicate the changes on this form. NOTE: Changing ownership also requires documents such as deed(s) and in case of inheritance, will, probate order, and will inventory. Per Texas Legislature rules, a fee of \$100.00 will be charged for each transfer or name change.

(Instructions for completing the form are enclosed. 1 Acre-Foot = 325,851 Gallons)

Water Rights Permitting, MC 160
 Texas Commission on
 Environmental Quality
 P.O. Box 13087
 Austin, TX 78711-3087

TX 01/09/09 AT ATX 787

PRESORTED
FIRST CLASS

UNITED STATES POSTAGE
 02 1M \$ 00.34⁶
 0004264845 JAN 08 2009
 MAILED FROM ZIP CODE 78753

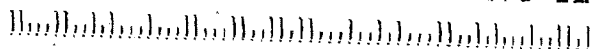
SERVICE REQUESTED

NIXIE 787 DC 1 00 01/12/09

RETURN TO SENDER
 INSUFFICIENT ADDRESS
 UNABLE TO FORWARD

76513-4755
 78711-3087

BC: 78711308787 *0893-10575-12-14



TEXAS COMMISSION ON ENVIRONMENTAL QUALITY
REPORT OF SURFACE WATER USED FOR THE YEAR ENDING DECEMBER 31, 2007

USE: 3 IRRIGATION

for

TYPE: 6

WATER RIGHT NO: 2940

B 12 / A 802

TWDB ACCT#:

OWNER:

EVELYN FRANCES BYLER ET AL
 209 SPARTA OAKS DR
 BELTON TX 76513-4755

If you have a change in name, address or ownership, please indicate the changes on this form. NOTE: Changing ownership also requires documents such as deed(s) and in case of inheritance, will, probate order, and will inventory. Per Texas Legislature rules, a fee of \$100.00 will be charged for each transfer or name change.


Instructions for completing the form are enclosed. 1 Acre-Foot = 325,851 Gallons

Water Rights Permitting, MC 160
 Texas Commission on
 Environmental Quality
 P.O. Box 13087
 Austin, TX 78711-3087

SERVICE REQUESTED

EX 01-08-08 AUSTIN TX 78711

PREPARED BY
 TREC
 1/10/09



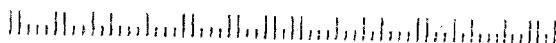
100.32
 100.32
 100.32
 100.32

NIXIE 787 DC 1 00 01/12/09

RETURN TO SENDER
 NO SUCH NUMBER
 UNABLE TO FORWARD

BC: 78711308787 *0710-04215-09-49

78711308787



TEXAS COMMISSION ON ENVIRONMENTAL QUALITY
REPORT OF SURFACE WATER USED FOR THE YEAR ENDING DECEMBER 31, 2005

for

USE: 3 IRRIGATION

TYPE: 6

WATER RIGHT NO: 2940

B 12 / P / A 802

TWDB ACCT#:

OWNER:

EVELYN FRANCES BYLER ET AL
 209 SPARTA OAKS DR
 BELTON TX 76513-4755

If you have a change in name, address or ownership, please indicate the changes on this form. NOTE: Changing ownership also requires documents such as deed(s) and in case of inheritance, will, probate order, and will inventory. Per Texas Legislature rules, a fee of \$100.00 will be charged for each transfer or name change.

Instructions for completing the form are enclosed. 1 Acre-Foot = 325,851 Gallons

Month	Maximum Diversion Rate (Specify: <input type="checkbox"/> CFS or <input type="checkbox"/> GPM)	Monthly Diverted Amount ** (acre-feet)	Monthly Consumed Amount **: (acre-feet)	Monthly Return Flow (acre-feet)
January				
February				
March				
April				
May				
June				
July				
August				
September				
October				
November				
December				
Total:				

** The Monthly Diverted Amount and Monthly Consumed Amount may be the same; if they are, record them under both the Monthly Diverted Amount and the Monthly Consumed Amount columns.

For Irrigation Use Only: Indicate the number of acres irrigated, the months and the type of crops grown in the space below:

Crop: _____ Months: _____ Acres: _____

Crop: _____ Months: _____ Acres: _____

ALL USERS MUST EXECUTE THE FOLLOWING

I, _____, (print your name) hereby certify that the above is true and correct to the best of my knowledge and belief.

(Signature)

Notary

Witness my hand at _____, Texas, this the _____ day of _____, 20 ____.

(Signature)

Return this form by March 1, 2006 to :

Texas Commission on Environmental Quality ★ Water Rights Permitting MC 160 ★ PO Box 13087 ★ Austin TX 78711-3087
 Telephone: (512) 239-4691



Water Rights Permitting, MC 160
Texas Commission on
Environmental Quality
P.O. Box 13087
Austin, TX 78711-3087

RETURN SERVICE REQUESTED

R: EVELYN FRANCES BYLER ET AL
209 SPARTA OAKS DR
BELTON TX 76513-4755




NOT KNOWN

PRESENTED
FIRST CLASS

04/10/04
\$00.
000000
MAILING PERMIT
US PS 28

76713-4755



2/12/29

TEXAS COMMISSION ON ENVIRONMENTAL QUALITY
REPORT OF SURFACE WATER USED FOR THE YEAR ENDING DECEMBER 31, 2003
for

USE: 3 IRRIGATION

TYPE: 6

WATER RIGHT NO: 2940

12 / 802 / 4012

TWDB ACCT#:

OWNER:

EVELYN FRANCES BYLER ET AL
209 SPARTA OAKS DR
BELTON TX 76513-4755

If you have a change in name, address or ownership, please indicate the changes on this form. NOTE: Changing ownership also requires documents such as deed(s) and in case of inheritance, will, probate order, and will inventory. Per Texas Legislature rules, a fee of \$100.00 will be charged for each transfer or name change.

Instructions for completing the form are enclosed. 1 Acre-Foot = 325,851 Gallons

Month	Maximum Diversion Rate (Specify: <input type="checkbox"/> CFS or <input type="checkbox"/> GPM)	Monthly Diverted Amount ** (acre-feet)	Monthly Consumed Amount** (acre-feet)	Monthly Return Flow (acre-feet)
January				
February				
March				
April				
May				
June				
July				
August				
September				
October				
November				
December				
Total:				

** The Monthly Diverted Amount and Monthly Consumed Amount may be the same; if they are, record them under both the Monthly Diverted Amount and the Monthly Consumed Amount columns.

For Irrigation Use Only: Indicate the number of acres irrigated, the months and the type of crops grown in the space below:

Crop: _____ Months: _____ Acres: _____
Crop: _____ Months: _____ Acres: _____

ALL USERS MUST EXECUTE THE FOLLOWING

I, _____, (print your name) hereby certify that the above is true and correct to the best of my knowledge and belief.

(Signature)

Witness my hand at _____, Texas, this the _____ day of _____, 20____.



Notary

(Signature)

Return this form by March 1, 2004 to:
Texas Commission On Environmental Quality ★ Water Rights Permitting MC 160 ★ P.O. Box 13087 ★ Austin TX 78711-3087
Telephone: (512) 239-4691



Water Rights Permitting, MC 160
Texas Commission on
Environmental Quality
P.O. Box 13087
Austin, TX 78711-3087



RETURN SERVICE REQUESTED

REASON FOR RETURN
Undelivered _____
Addressee not known _____
Addressee moved _____
Incorrect address _____
No longer in business _____
No longer in state _____
No longer in country _____
No longer in existence _____

NER:

EVELYN FRANCES BYLER ET AL
209 SPARTA OAKS DR
BELTON TX 76513-4755

7 76513

78711/3087
76513/3

78711/3087
76513/3

County: Beall

☐ Endorsement may be required

☐ Amendment may be required

Data Migration

Basin Name or No. 12

Application No. _____

Permit No. _____

Certificate No. 12-2940

Amendments: (N) Y Most Recent Amendment Letter: _____

Number of On-Channel Div. Points Authorized: 1 (see attached page for Lat/Lon/RON of DPs)

Number of Off-Channel Div. Points Authorized: 0 (see attached page for Lat/Lon of DPs)

Number of Return Flows/Surplus Flows Discharge Point: 0 (see attached page for Lat/Lon/RON of discharge points, if available) (ID IBT discharge points)

Number of On-Channel Reservoirs Authorized: 0 (see attached page for Lat/Lon/RON of centerpoints)(ID IBT discharge points)

Number of Off-Channel Reservoirs Authorized: 0 (see attached page for Lat/Lon of centerpoints)

Purpose(s) of Use: Irrigation (3)

Amount Authorized for each type: Use: <u>3</u>	Amt. (ac-ft): <u>63</u>	Priority Date: <u>June 30, 1965</u>
Use: _____	Amt. (ac-ft): _____	Priority Date: _____
Use: _____	Amt. (ac-ft): _____	Priority Date: _____
Use: _____	Amt. (ac-ft): _____	Priority Date: _____
Use: _____	Amt. (ac-ft): _____	Priority Date: _____

Amount of land to be irrigated: 72 acres out of 202 acres

Reservoir # : _____	Storage Cap.(ac-ft): _____	Name: _____	Type: _____
Reservoir # : _____	Storage Cap.(ac-ft): _____	Name: _____	Type: _____
Reservoir # : _____	Storage Cap.(ac-ft): _____	Name: _____	Type: _____
Reservoir # : _____	Storage Cap.(ac-ft): _____	Name: _____	Type: _____
Reservoir # : _____	Storage Cap.(ac-ft): _____	Name: _____	Type: _____

Special auths. assoc. w/ use (ex 10,000 ac-ft for mun., but up to 2,000 ac-ft can be used for ind. or 12,000 ac-ft for mining with a consumptive limit of 1,200 ac-ft) _____

Diversion Rate(s): DP #: 1 Rate(cfs): 0.89 Combined w/: DP#: _____ WR#: _____
DP #: _____ Rate(cfs): _____ Combined w/: DP#: _____ WR#: _____
DP #: _____ Rate(cfs): _____ Combined w/: DP#: _____ WR#: _____
DP #: _____ Rate(cfs): _____ Combined w/: DP#: _____ WR#: _____
DP #: _____ Rate(cfs): _____ Combined w/: DP#: _____ WR#: _____

County(ies) of Use: Bell

Special Authorizations: (ex. Saline/IBT) —

Diversion Restrictions: Streamflow: —

Reservoir: —

Term: ☒ N ☐ Y
Type: Contract Expiration Basin Fully Approp. Lease Other
Expiration Date: _____

Subordination Agreement: ☒ N ☐ Y, with whom: _____
Date Signed: _____

Reservoir: ☒ None ☐ Existing ☐ New
Construction Commencement Date: _____
Construction Completion Date: _____
Extension Order(s): ☒ N ☐ Y Number of Orders: _____

Other Special Conditions: ☒ N ☐ Y (see WR/Amendment)

IBT Authorization: ☒ N ☐ Y
Basins Authorized: _____

Amount Authorized by Basin: _____

Discharge Point(s): (see above for Lat/Lon/RON)

Other Special Conditions: ☒ N ☐ Y (see WR/Amendment)

DIVERSION POINT/DAM INFORMATION

Application No: 12-2940

Applicant: Evelyn Frances Byler

Current A/F: _____

Basin No: 12

Requested A/F: _____

Diversion Point Information

Unique ID #	Latitude	Longitude	R.O.N.	Stream
61202940001			20703000000	Leon River

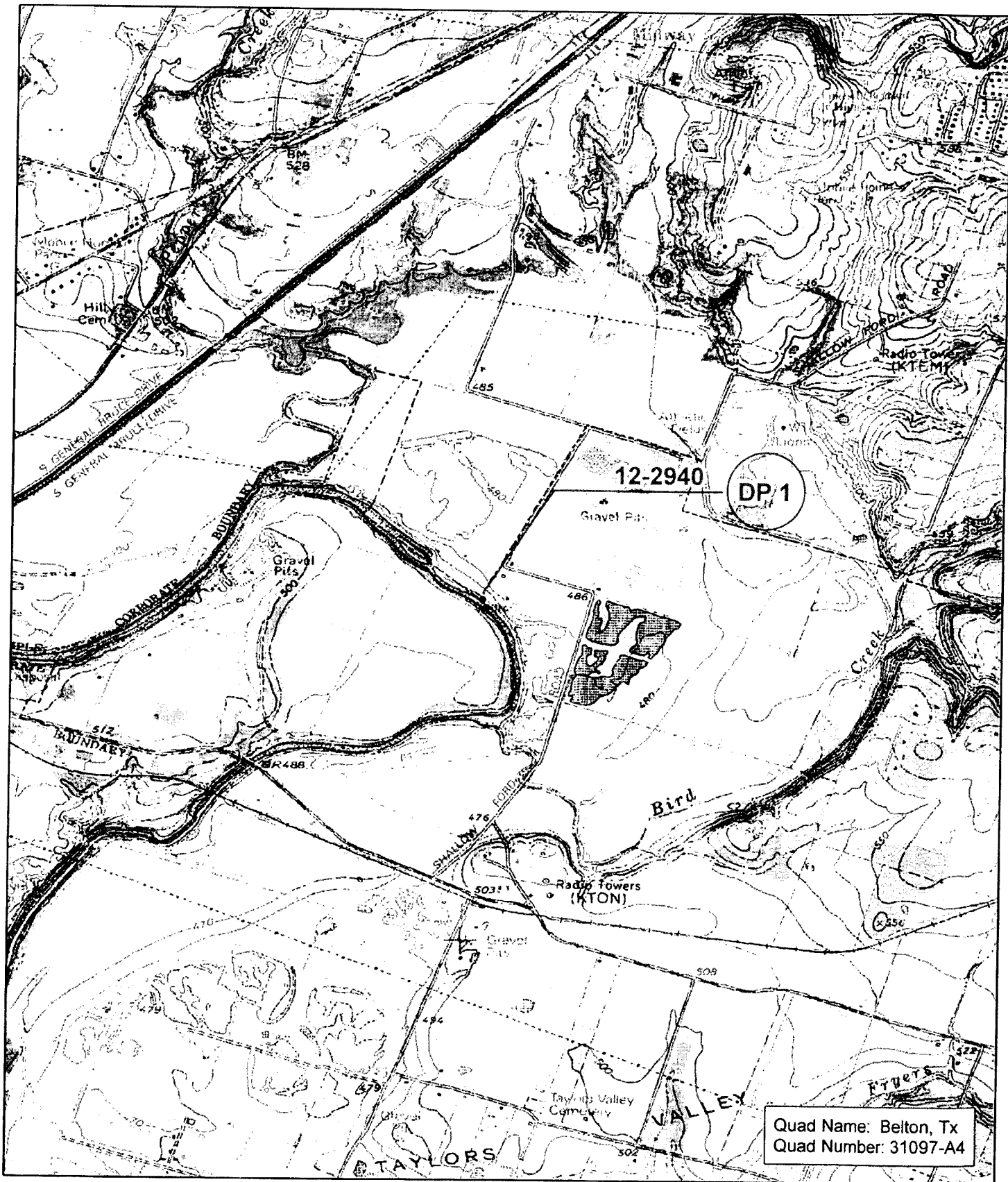
31.056116

97.417091

Dam Information

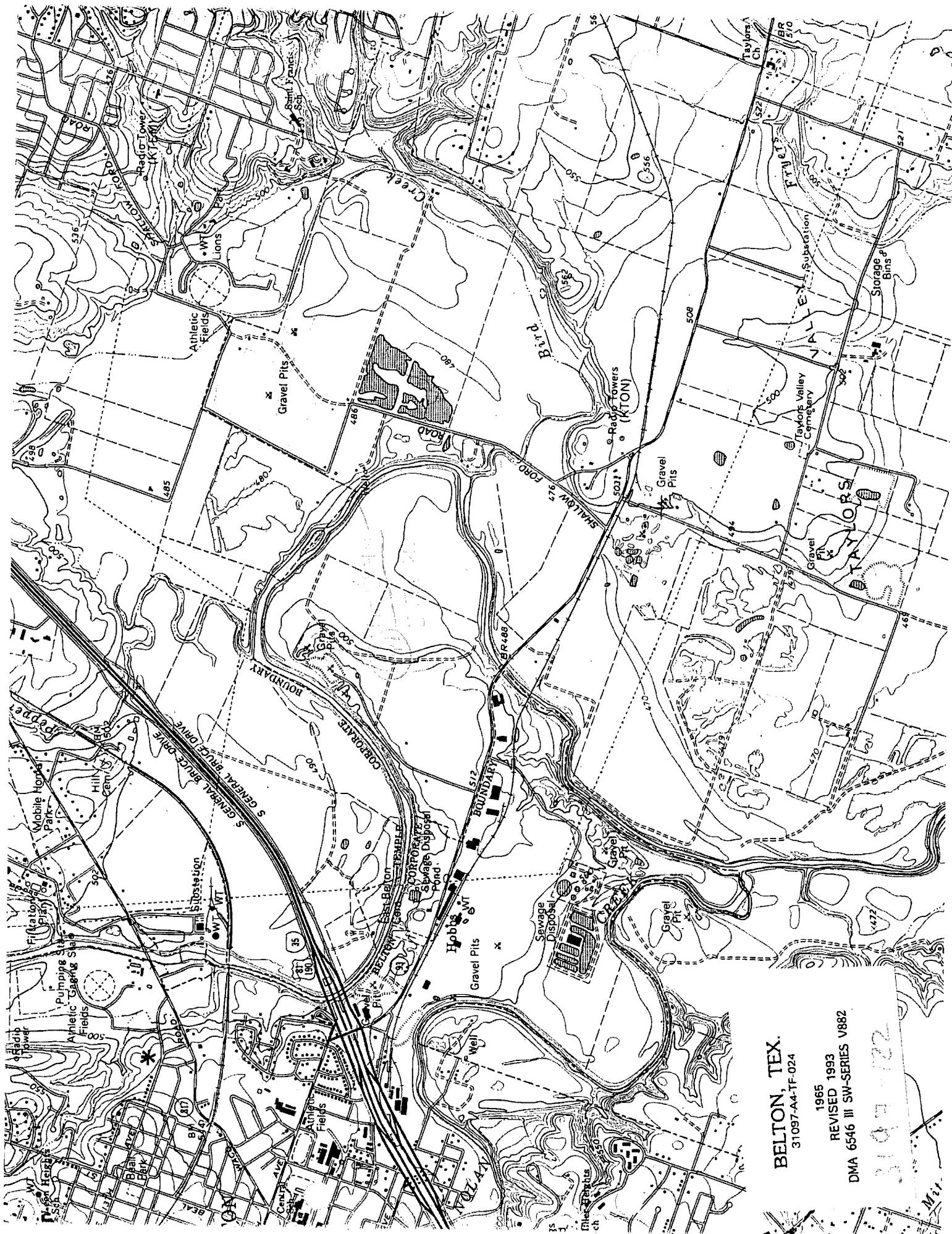
Unique ID #	Latitude	Longitude	R.O.N.	Stream

Technical Manager: _____



Quad Name: Belton, Tx
Quad Number: 31097-A4

0.5 0.25 0 0.5 Miles



BELTON, TEX.
31097-A4-TF-024

1965
REVISED 1993
DMA 6546 III SW-SERIES V882

31097-122

