

Attachment #1
PORTABLES
FOLDER LEVEL

AIR PA #: 905861E 005861

File Type: PERMITS

Volume: 001

Inclusive Dates: 1/1/¹⁹⁹⁴~~1996~~ - 12/31/²⁰⁰⁰~~2004~~

Media Code/ Form

☐ Microfiche

☒ Roll Microfilm

☒ Electronic Image

Files appearing on this roll of microfilm/ electronic image were filmed/ scanned as received and per instructions from the Texas Commission on Environmental Quality's Records Management Coordinator, Kate Fitzpatrick.

Box Barcode:

AIR PA/007 905861E / RN 100875194 15861/PA

John Hall, Chairman
Pam Reed, Commissioner
Peggy Garner, Commissioner
Anthony Grigsby, Executive Director



TEXAS NATURAL RESOURCE CONSERVATION COMMISSION

Protecting Texas by Reducing and Preventing Pollution

June 30, 1994

RECEIVE

JAN 22 2010

Mr. Kevin Manning
Operations Manager
TEXAS-STERLING CONSTRUCTION, INC. TCEQ
16630 Imperial Valley Drive CENTRAL FILE ROOM
Houston, Texas 77060

Re: Permit No. 5861
Incinerator Air Curtain Trench Burner
Houston, Harris County
Account ID No. 90-5861-E

Dear Mr. Manning:

Section 382.055 of the Texas Clean Air Act, Texas Health and Safety Code, Chapter 382, and Texas Natural Resource Conservation Commission (TNRCC) Rule 116.311(a) of Regulation VI (copy enclosed), require all permits issued by the TNRCC to be reviewed for renewal every 15 years. This letter is to notify you that the referenced permit is scheduled for review. Please apply for review of your permit within 90 days using the enclosed application form. Failure to apply will result in automatic expiration of this permit on the 15th anniversary of its issuance.

Please furnish all information indicated on the enclosed form. A fee based on the schedule indicated in TNRCC Rule 116.313 of Regulation VI must be submitted with this application. Upon receipt of your application, a determination will be made based on the number and type of emission points, emission rate and type of air contaminant, as to the need for you to furnish atmospheric dispersion modeling to determine the impact of emissions on the surrounding area. After receipt of a completed application, you will be notified of the requirements and procedures for public notification.

If we may be of assistance to you in this matter, please contact the Office of Air Quality New Source Review Program.

Sincerely,

A handwritten signature in cursive script, reading "Jeffrey A. Saitas".

Jeffrey A. Saitas, P.E.
Director, New Source Review Program

Enclosures

cc: Ms. Karen Kilpatrick, Manager, Air Program, Houston
Mr. David Fetterman, P.E., Environmental Health Division, Bureau of Air
Quality Control, Department of Health and Human Services, Houston
Mr. Rob Barrett, Director, Harris County Pollution
Control Department, Pasadena

Is your RETURN ADDRESS completed on the reverse side?

SENDER:

- Complete items 1 and/or 2 for additional services.
- Complete items 3, and 4a & b.
- Print your name and address on the reverse of this form so that we can return this card to you.
- Attach this form to the front of the mailpiece, or on the back if space does not permit.
- Write "Return Receipt Requested" on the mailpiece below the article number.
- The Return Receipt will show to whom the article was delivered and the date delivered.

3. Article Addressed to:

Mr. Kevin Manning
Operations Manager
TEXAS - STERLING CONSTRUCTION
16630 Imperial Valley Road
Houston, TX 77060

5. Signature (Addressee)

Amy Manning 1994

6. Signature (Agent)

4a. Article Number

014272

4b. Service Type

☐ Registered

☐ Insured

☒ Certified

☐ COD

☐ Express Mail

☐ Return Receipt for Merchandise

7. Date of Delivery

8. Addressee's Address (Only if requested and fee is paid)

I also wish to receive the following services (for an extra fee):

1. ☐ Addressee's Address

2. ☐ Restricted Delivery

Consult postmaster for fee.

PS Form 3811, December 1991 ☆ U.S.G.P.O.: 1992-307-530

DOMESTIC RETURN RECEIPT

Thank you for using Return Receipt Service.

- ☒ Add
☐ Change
☐ Delete

AIR DO-5861-E/5861/P

☐ VIOLATION
☐ VIOLATION FOLLOW-UP

RECEIVED

JUN 19 2000

DISTRIBUTION:
 White - Region/Local Program
 Canary - Data Entry/Region
 Pink - Investigator/Data Entry

REGION 12 5-19-2000 SA

TNRCC INVESTIGATION/VIOLATION FORM
 (Boldfaced items are required)

Account Number 905861E Account Name TEXAS STERLING CONSTRUCTION INC
 Date of Investigation (as MMDDYY) 051800 Off Hours: ☐ Yes ☒ No
 1 Investigator Staffcode MXP2 Permit(s) 5861
 Primary Investigator Juriscode 122 Other Juriscode 1 _____ Other Juriscode 2 _____
 Site Name/Location SAME / I-45 @ EL DORADO BLVD (KM 617 Q, U & V)
 Person Contacted/Phone CARLILE POND / 281-537-0332

Investigation Number 178244A Related Previous Investigation Number _____
 Federal Program: ☐ Yes ☐ No NSPS: ☐ Yes ☐ No NESHAP: ☐ Yes ☐ No Situation Number _____
 (COMPLIANCE DIV. ONLY)
 • Investigation Type BD06 In-House Investigation: ☐ Yes ☒ No ••EPN _____
 2 Comment SITE INSPECTION FOR TRENCH BURNER
LOG # 00-158
 >>> FOR RECORDING REVIEWS OF COMPANY-SUBMITTED REPORTS ONLY <<<
 Date Test Conducted (as MMDDYY) _____ Date Report Received (as MMDDYY) _____
 Analysis Review Results (C,N,U) _____ Permits(s) _____ Retest Required: ☐ Yes ☐ No

Investigation Number _____ Related Previous Investigation Number _____
 Federal Program: ☐ Yes ☐ No NSPS: ☐ Yes ☐ No NESHAP: ☐ Yes ☐ No Situation Number _____
 (COMPLIANCE DIV. ONLY)
 3 • Investigation Type _____ In-House Investigation: ☐ Yes ☐ No ••EPN _____
 Comment _____

Investigation Number _____ Local Ordinance: ☐ Yes ☐ No
 Violation Number _____ (changes/deletes only) Situation Number _____ (Compliance Div. only)
 Cause/Description _____ (Compliance Div. only)
 Rule Violated _____ Contamcode _____
 4 Fill in the following applicable items:
 Permit Number _____ Permit Provision _____
 Board Order Number _____ Court Order Number _____ CFR Part _____
 * FIN Involved _____ Facility Name (optional) _____
 Violation Type: ☐ Clerical ☐ Non-Clerical ☐ Imminent Danger Date NOV Sent (as MMDDYY) _____
 Date NOV Received (as MMDDYY) _____ (defaults to 5 days after date NOV sent)

Investigation Number _____ Local Ordinance: ☐ Yes ☐ No
 Violation Number _____ (changes/deletes only) Situation Number _____ (Compliance Div. only)
 Cause/Description _____ (Compliance Div. only)
 Rule Violated _____ Contamcode _____
 4 Fill in the following applicable items:
 Permit Number _____ Permit Provision _____
 Board Order Number _____ Court Order Number _____ CFR Part _____
 * FIN Involved _____ Facility Name (optional) _____
 Violation Type: ☐ Clerical ☐ Non-Clerical ☐ Imminent Danger Date NOV Sent (as MMDDYY) _____
 Date NOV Received (as MMDDYY) _____ (defaults to 5 days after date NOV sent)

- See back for valid codes and investigation type codes matrix
- EPN required for investigation types indicated on back with an *
- * FIN required for VOC violations as indicated with a + in the user's manual rule table

Investigator signature Mike Pham

Date 5-18-00

Approved by Shawn Sadez

Date 5-18-00

**Request for Comments-Site Review/Compliance History
RESPONSE**

To: Emmanuel Ukandu, TNRCC Region 12, Houston
Email ID: eukandu Phone: 713-767-3699 Fax: (713) 767-3520

From: Bureau of Air Quality Control/City of Houston

Compliance: _____ Legal: _____

Copy of Application received by your Office: _x_ Yes Date Received: 05/17/00

PERMIT No.: 5861

Company Name: Texas Sterling Construction, Inc.

Plant Name: Same

Location: I-45 at El Dorado Boulevard, Houston (KM 617 Q, U & V)

TNRCC ACCOUNT NUMBER: 90-5861-E

NSR RECORD No.:

Investigator's/Compliance Officer's Name (Please Print): Mike Pham, P.E.

Organization: Bureau of Air Quality Control, City of Houston

Phone: (713) 640-4217

Comments Deadline (from pg.1): N/A

Date of Last Site Visit: 5/18/00

SITE INFORMATION:

Nuisance/Odor Potential: _x_ Low _____ Moderate _____ High

Hazard Potential: _x_ Low _____ Moderate _____ High

Surrounding Land Use: Vacant lot and business area

School within 3,000 feet? _____ Yes _x_ No

Distance to Nearest Off-Property Receptor: >500 feet from proposed pits

Receptor Type: _____ School _____ Residence _x_ Other:

Describe area surrounding nearest receptor: Vacant land and Business area

Distance from unit to nearest property line: > 200 feet.


SITE REVIEW:

In light of the proximity of sensitive receptors and the surrounding land use, please discuss any concerns you have concerning a facility of this type locating at the proposed site.

- *The proposed site is located just west of I-45 at El Dorado Boulevard. Most part of this land clearance is located in the Northwest corner of I-45 and El Dorado Boulevard. The land (approximately 30 acres, Key Map Page 617, Section Q, U & V) is located in a developing area.*
- *The land is an undisturbed soil and not previously excavated or used for any type of landfill operation. At the time of this inspection, we did not see any waste plastic, rubber material, treated lumber or any other waste dump on the site. There are no public schools/recreational parks or businesses/residences located within 300 feet of these two proposed pits.*
- *Mr. Carlile Pond, company representative, said that the burning project would last for approximately six weeks depending upon the weather conditions. We discussed the special conditions of the trench burning operation and emphasizing precautions for start-up period that may cause excessive emissions and potential complaints for the people working nearby. We also discussed the nuisance potential of ash generated by this operation that may deposit on the vehicles parked in the shopping center and at the car dealer nearby. Mr. Pond assured us that he would comply with all regulatory requirements of the City and State.*

NOTE:


The company operates under Permit No. 5861 issued by TNRCC on 06/28/1995 and meets the distance criteria in the Special Condition No.3 of Permit No. 5861.



Shan Siddiqi, M.S. Ch.E., P.E.
Engineering Section, BAQC
City of Houston

Date: May 18, 2000

Log No. 00-158
Texas Sterling TB P5861.905861E.05.00.doc



TEXAS-STERLING

CONSTRUCTION, INC.

00-158

May 17, 2000

City of Houston – Bureau of Air Quality Control
7411 Park Place Blvd
Houston, Texas 77087

RE: Burning Authorization
Burn Permit No. 5861
Trench Burner Serial No. 840148208

Attention: Mr. Mike Pham, Engineer

To Whom It May Concern:

We request your permission for trench burning of plant debris. We have already contacted TNRC and given them the permit number and the burner serial number.

We are clearing some 30+ acres just west of I-45 at El Dorado Boulevard as sketched on the accompanying Key Map (Key Map page 617 Q, U, & V). The burning period should take approximately six weeks.

Please contact me at 281-537-0332 should additional information be required.

Sincerely yours,

Kent Bruce
Coordinator

Carlisle Pond

Attachment:

281-932-4327 (m)

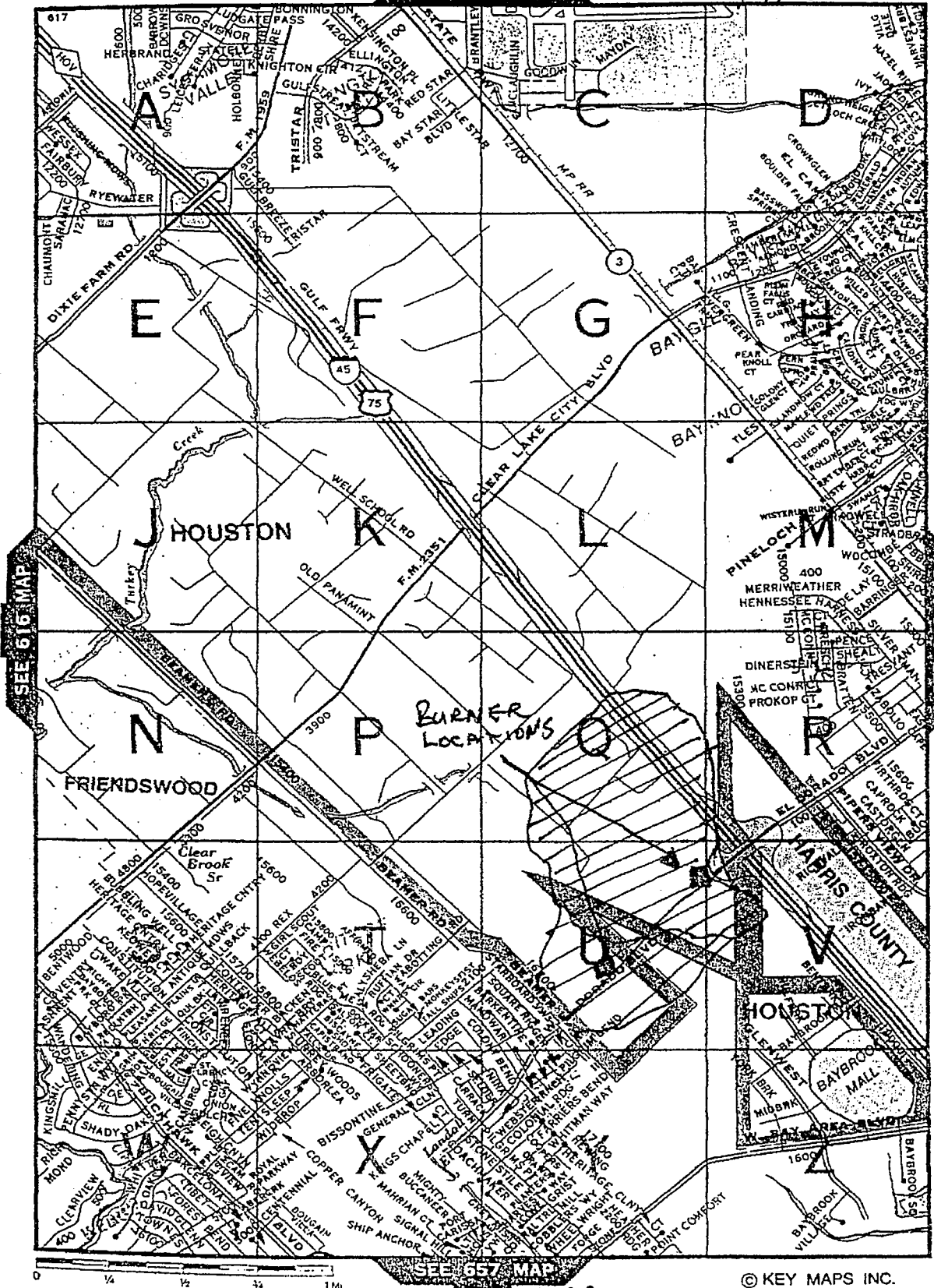
TWO LOCATIONS - BUT ONLY ONE BURWER

SEE 577 MAP

K3

5/17/00

617



© KEY MAPS INC.

GENERAL
AREA BEING CLEARED